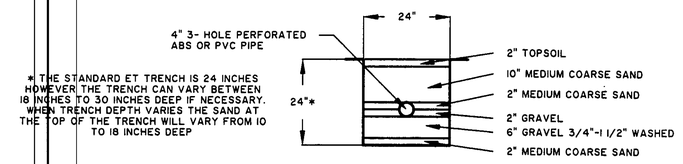

* THE STANDARD ET TRENCH IS 24 INCHES HOWEVER THE TRENCH CAN VARY BETWEEN 18 INCHES TO 30 INCHES DEEP IF NECESSARY. WHEN TRENCH DEPTH VARIES THE SAND AT THE TOP OF THE TRENCH WILL VARY FROM 10 TO 18 INCHES DEEP

TYPICAL EVAPOTRANSPIRATION TRENCH CROSS SECTION

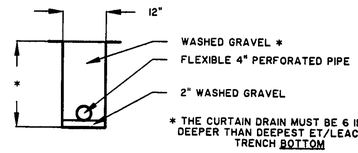

* THE CURTAIN DRAIN MUST BE 6 INCHES DEEPER THAN DEEPEST ET/LEACHING TRENCH BOTTOM

TYPICAL CURTAIN DRAIN CROSS SECTION

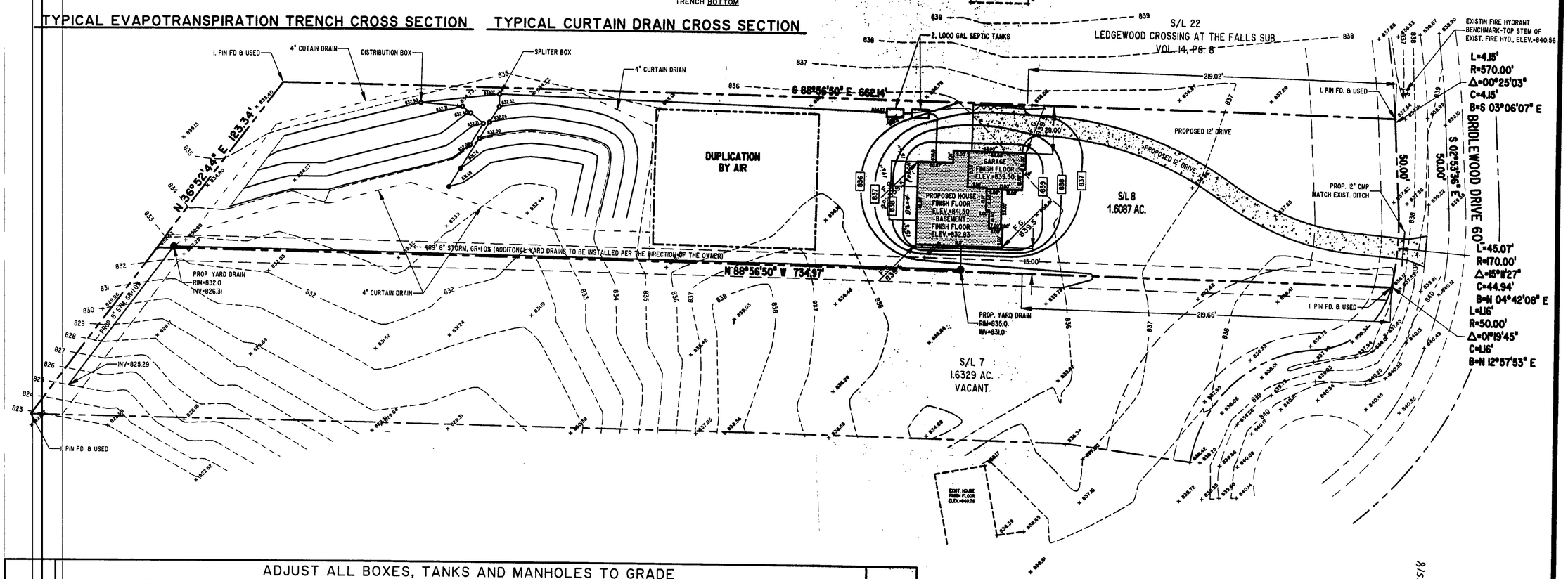

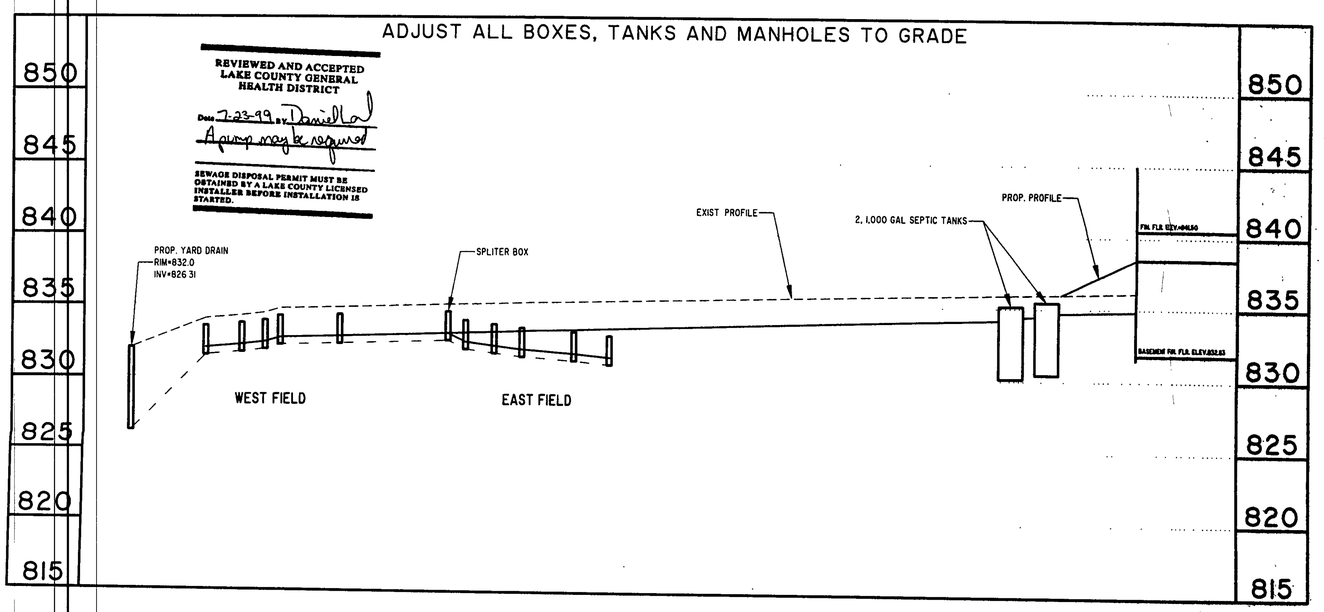

REVIEWED AND ACCEPTED
LAKE COUNTY GENERAL HEALTH DISTRICT
Date 7-23-99 By Daniel Lad
A pump may be required

SEWAGE DISPOSAL PERMIT MUST BE OBTAINED BY A LAKE COUNTY LICENSED INSTALLER BEFORE INSTALLATION IS STARTED.

Grading Plan Approved as shown and/or noted
THOMAS P. GILLIES, P.E.
Lake County Engineer
By TAM Date 8/14/99
1. Swale as shown
2. A storm sewer drainage easement will be required for pipe installation on s/L 7.

ZONING PERMIT #0899-9518
ISSUED 8/11/99
SUBJECT TO APPROVAL BY:
Lake County Sanitary Eng. ☐
Lake County Eng. Dept. ☒
Lake County Planning Comm. ☐
Lake County Bldg. Dept. ☒

GRAPHIC SCALE

30 0 15 30 60 120

(IN FEET)
1 inch = 30 ft.

GENERAL NOTES:

1. DRIVEWAY APRON TO BE 6" THICK
2. BENCHMARK - TOP STEM OF FIRE HYDRANT LOCATED NEAR NORTHEAST PROPERTY CORNER, ELEV.=840.56

LEGEND

EXISTING CONTOUR
PROPOSED CONTOUR

100.00 EXISTING ELEVATION
100.00 PROPOSED ELEVATION

CERTIFICATION

"I THE UNDERSIGNED HEREBY CERTIFY THAT THIS TOPOGRAPHY INDICATED BY 1' CONTOURS AND ELEVATIONS SHOWN HEREON REPRESENTS AN ACTUAL SURVEY MADE BY ME ON THE 29th DAY OF MARCH, 1999 AND THE ELEVATIONS WERE TAKEN AT APPROPRIATE INTERVALS AND AS OF THAT DAY THEY EXISTED AS INDICATED HEREON.

"I HEREBY CERTIFY THAT THIS PLAN WAS PREPARED BY ME AND IS CORRECT TO THE BEST OF MY KNOWLEDGE"

DAVID W. NOVAK, P.S. No. 7507

REVISIONS	BY

Himebaugh and Novak
Surveyors and Site Consultants
38342 Western Parkway, Unit 10
Willoughby, Ohio 44094
(440) 946-1761, (440) 918-0486 Fax.

LITTLE MOUNTAIN HOMES, INC.
1447 NORTH RIDGE ROAD
PAINESVILLE, OHIO 44077
(440) 357-8400, FAX. (440) 357-1624

COLWELL RESIDENCE

S/L 8, ALEXANDERS CROSSING, CONCORD, OH 44077

SITE PLAN

DRAWN	D.W. NOVAK
CHECKED	DWN
DATE	JULY 15, 1999
SCALE	1" = 30'
JOB NO.	99035-8
SHEET	1/1
OF	SHEETS

FORM C:\SCIE\LIBRARY\FORMS\24X36.MDWG