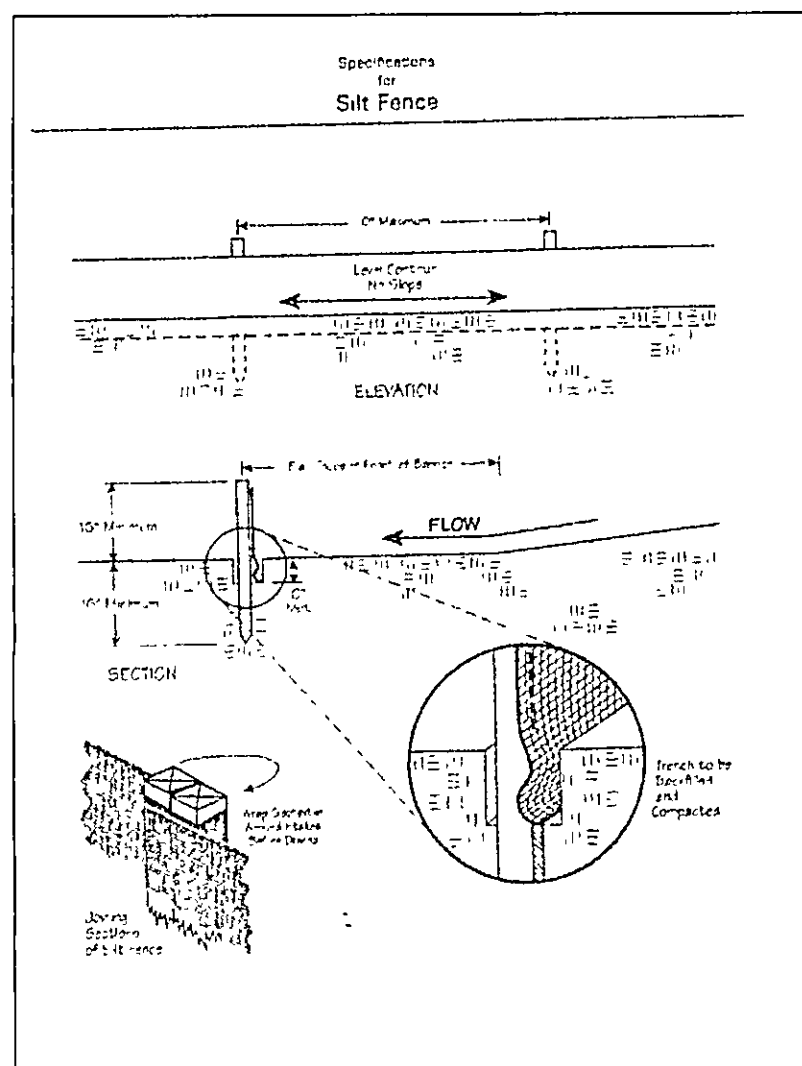
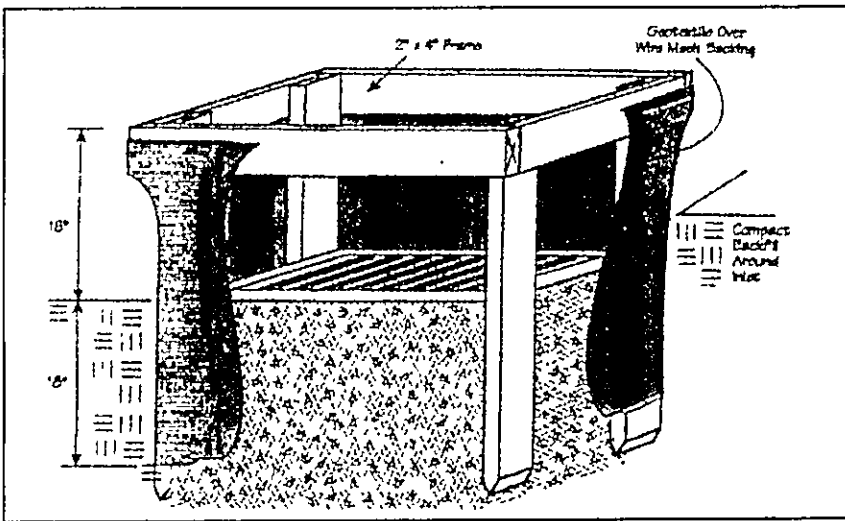


Temporary Seeding Species Selection			
Seeding Dates	Species	Lb./1,000 ft. <sup>2</sup>	Per Ac.
March 1 to August 15	Oats	3	4 bushel
	Tall Fescue	1	40 lb.
	Annual Ryegrass	1	40 lb.
	Perennial Ryegrass	1	40 lb.
	Tall Fescue	1	40 lb.
	Annual Ryegrass	1	40 lb.
August 16 to November 1	Oats	3	2 bushel
	Tall Fescue	1	40 lb.
	Annual Ryegrass	1	40 lb.
	Wheat	3	2 bushel
	Tall Fescue	1	40 lb.
	Annual Ryegrass	1	40 lb.
	Perennial Ryegrass	1	40 lb.
	Tall Fescue	1	40 lb.
	Annual Ryegrass	1	40 lb.
November 1 to Spring Seeding	Use much only, odding practices or dormant seeding.		
Note: Other approved seed species may be substituted.			



### Erosion and Sediment Control Schedule

### Ingress-Egress

A stone access drive complete with under lying geo-textile fabric (20 feet wide and 50 feet long) for ingress and egress at the site shall be installed. This drive shall be the only entrance and exit to the site.

Silt Fence

Silt Fence  
A silt fence shall be installed prior to any earthwork activities at the site in the locations shown on the site plan as well as along the front of any lot that slopes towards the street.

### Temporary Seeding

Temporary Seeding  
Disturbed areas of the site that are to remain idle for more than thirty(30) days shall be properly seeded and straw mulched within seven(7) days of completion of initial grading.  
Temporary seeding and mulching as a thirty(30) foot strip of the entire front of the lot shall be maintained on the site once initial grading is complete.

Stabilization of critical areas within fifty(50) feet of any stream or wetland shall be complete within two(2) days of the disturbance if the site is to remain inactive for longer than fourteen(14) days.

### Mulching

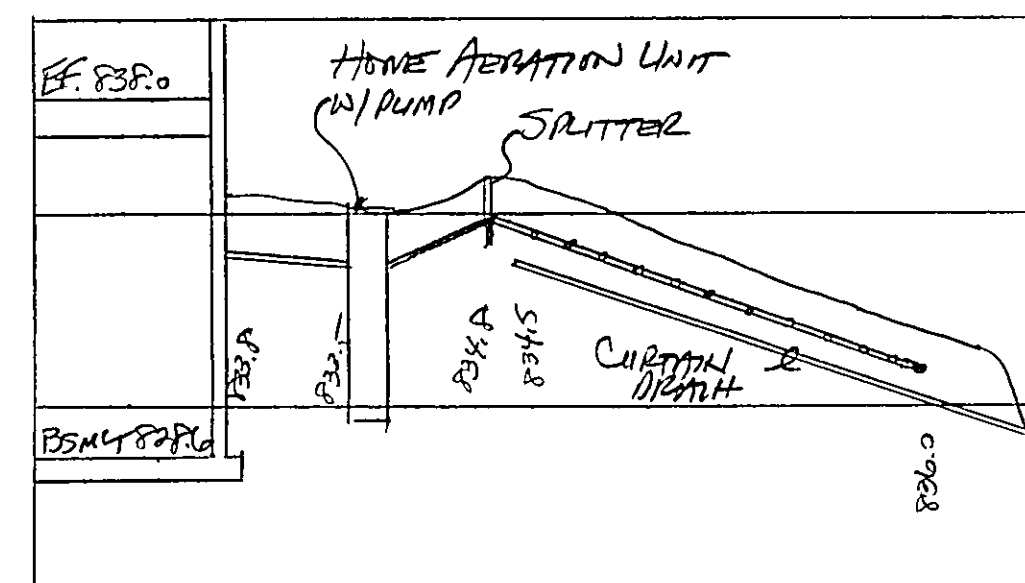
Mulching  
Straw-mulch shall be applied at a rate of 1 bale per every ten (10) feet of curb, at a width of thirty(30) feet to the entire length of the lot. Wood chips may also be used but must be spread at a minimum depth of four inches over the thirty-foot width and must be accompanied by a properly installed silt fence.

### Maintenance

Maintenance  
Erosion and sediment controls shall be inspected every seven(7) days or within 24 hours of a 0.5" or greater rainfall event. Necessary repairs shall be made at this time.


"I, the undersigned hereby certify that this topography indicated by 6", 1", or 2" contours, and elevations shown herein represent an actual field survey made by me on the 21<sup>st</sup> day of Jan., 2005, and that the elevations were taken at appropriate intervals and that as of that date they existed as indicated hereon."

Harry Jones #1634  
Name Reg. No.



CURVE TABLE						
CURVE	LENGTH	RADIUS	TANGENT	CHORD	BEARING	DELTA
C1	174.38	630.00	87.75	173.83	S17°33'22"E	15°51'34"
C2	180.90	600.00	91.14	180.22	S16°50'57"E	17°16'30"

EXISTING UTILITIES NOTE:  
THE SIZE AND LOCATION, BOTH HORIZONTAL AND VERTICAL  
OF THE UNDERGROUND UTILITIES SHOWN HEREON, HAVE BEEN  
OBTAINED BY SEARCH OF AVAILABLE RECORDS.  
VERIFICATION BY FIELD OBSERVATION HAS BEEN CONDUCTED  
WHERE PRACTICAL, HOWEVER, BABCOCK, JONES AND ASSOCIATES  
INC. DOES NOT GUARANTEE THE COMPLETENESS NOR ACCURACY  
THEREOF.



REV NO.	DESCRIPTION	DATE	BY	CHK'D
1	ADDED HOUSE	2/8/05	B.P.	H.J.

**bj** BABCOCK, JONES AND ASSOCIATES, INC.  
CIVIL ENGINEERS – SURVEYORS – LAND PLANNERS  
PAINESVILLE OHIO 44077

DATE	1/25/05
DESIGN BY	H.J.
DRAWN BY	B.P.
APPROVED BY	H.J.
CREW CHIEF	E.H.

SITE PLAN  
FOR  
VAN WINKLE  
S/L 23  
BRIDLEWOOD DRIVE (LEDGEWOOD CROSSING AT THE FALLS SUB)  
CONCORD TOWNSHIP LAKE COUNTY STATE OF OHIO

SCALE		1"=20'	
JOB NO		89-034-23	
SHEET		OF	
1		1	