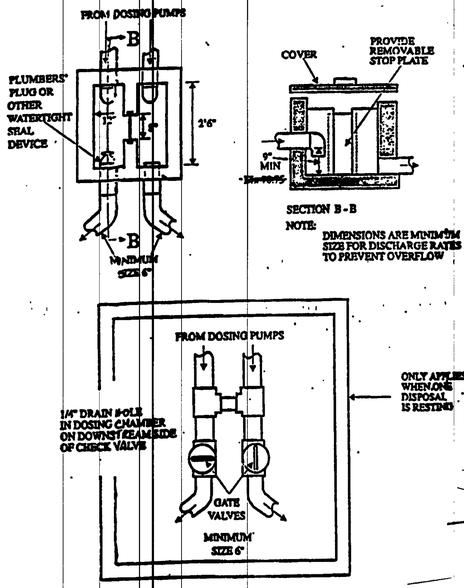

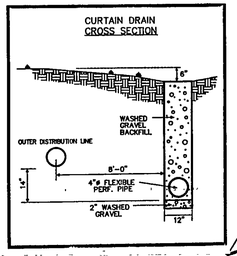

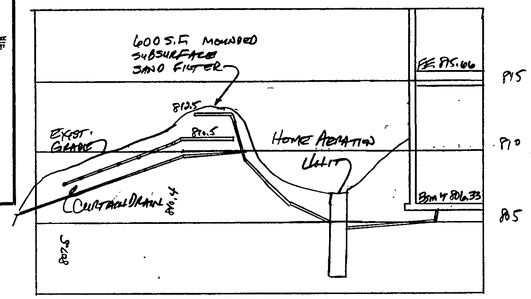

HYDRAULIC PROFILE
HORZ: 1"=20' VERT: 1"=5'

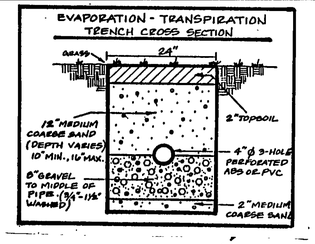

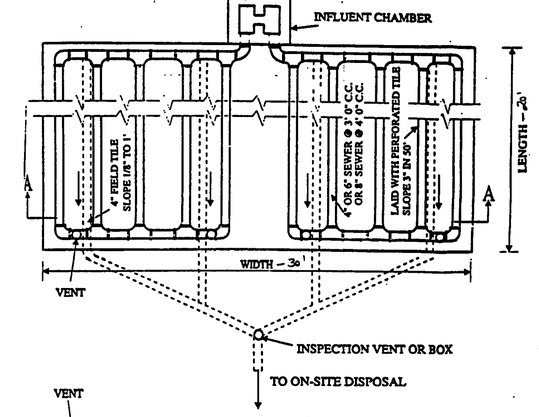

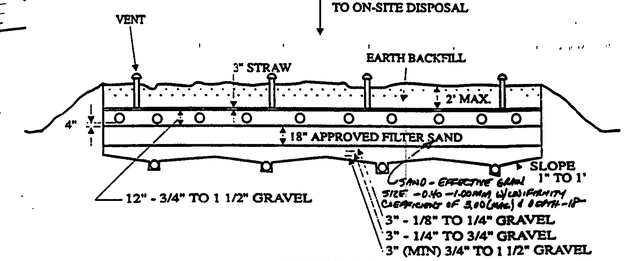

SECTION A-A
MOUNDED
SUBSURFACE SAND FILTERS

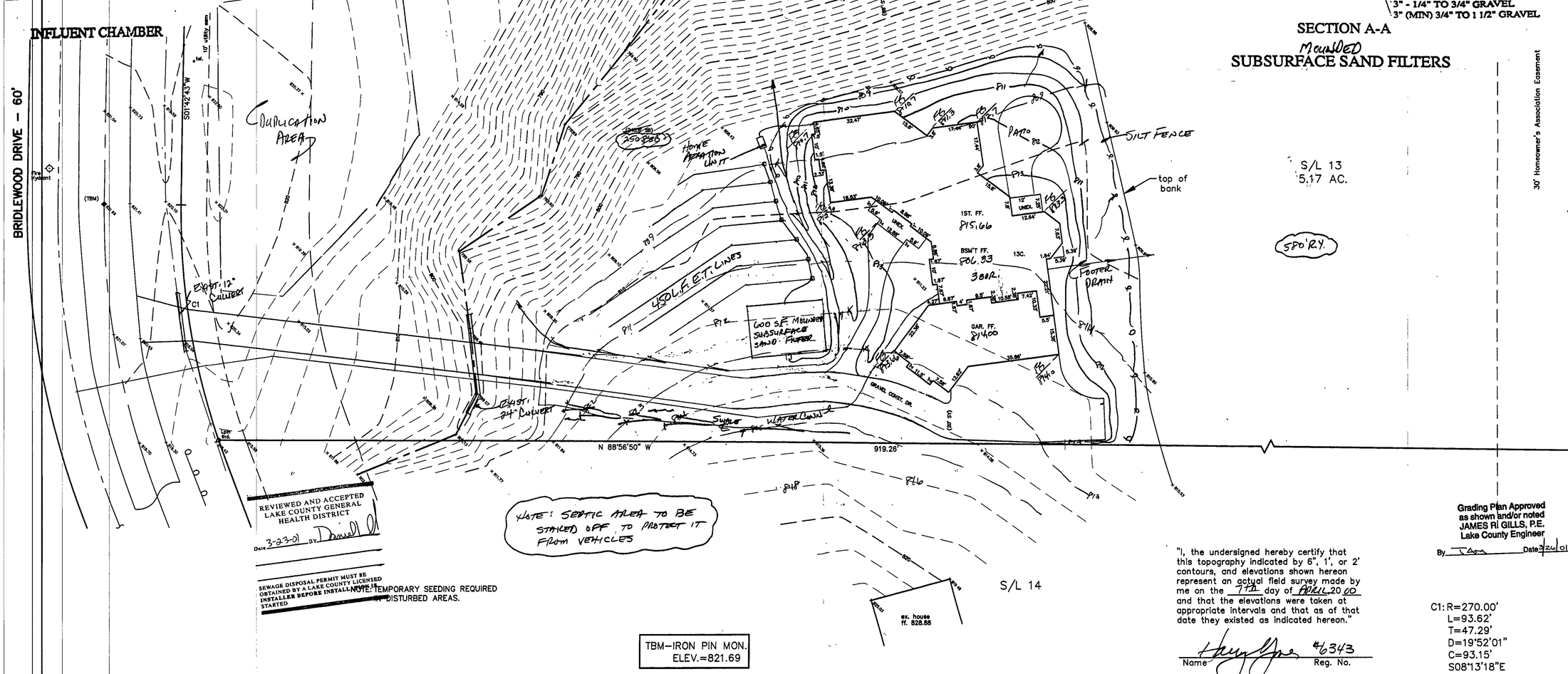

REVIEWED AND ACCEPTED
LAKE COUNTY GENERAL HEALTH DISTRICT
Date 3-23-01 BY Daniel

SEWAGE DISPOSAL PERMIT MUST BE OBTAINED BY A LAKE COUNTY LICENSED INSTALLER BEFORE INSTALLATION IS STARTED

NOTE: TEMPORARY SEEDING REQUIRED IN DISTURBED AREAS.

NOTE: SEPTIC AREA TO BE STAKED OFF TO PROTECT IT FROM VEHICLES

TBM-IRON PIN MON.
ELEV.=821.69

"I, the undersigned hereby certify that this topography indicated by 6", 1', or 2' contours, and elevations shown hereon represent an actual field survey made by me on the 7TH day of APRIL 2000 and that the elevations were taken as appropriate intervals and that as of that date they existed as indicated hereon."

Name #6343 Reg. No.

Grading Plan Approved as shown and/or noted
JAMES R. GILLS, P.E.
Lake County Engineer
By Date 3/26/01

C1: R=270.00'
L=93.62'
T=47.29'
D=19°52'01"
C=93.15'
S08°13'18"E

STATE OF OHIO HARRY S. JONES, JR. S-6548 REGISTERED PROFESSIONAL SURVEYOR

REV NO.	DESCRIPTION	DATE	BY	CHK'D
1	ADDED HOUSE, SEPTIC etc.	7/18/01	TR	HJ
2	REVISED SEPTIC	3/9/01	HT	HJ
3	REVISED SEPTIC	3/14/01	HT	HJ

BABCOCK, JONES AND ASSOCIATES, INC
CIVIL ENGINEERS – SURVEYORS – LAND PLANNERS
PAINESVILLE OHIO 44077

DATE 4/10/00
DESIGN BY H.J.
DRAWN BY T.R.
APPROVED BY H.J.

SITE PLAN
FOR
BELCONIS
S/L 13 LEDGEWOOD CROSSING SUB.
CONCORD TOWNSHIP LAKE COUNTY

SCALE: 1"=20'
JOB NO. 89-034-13
SHEET 1 OF 1