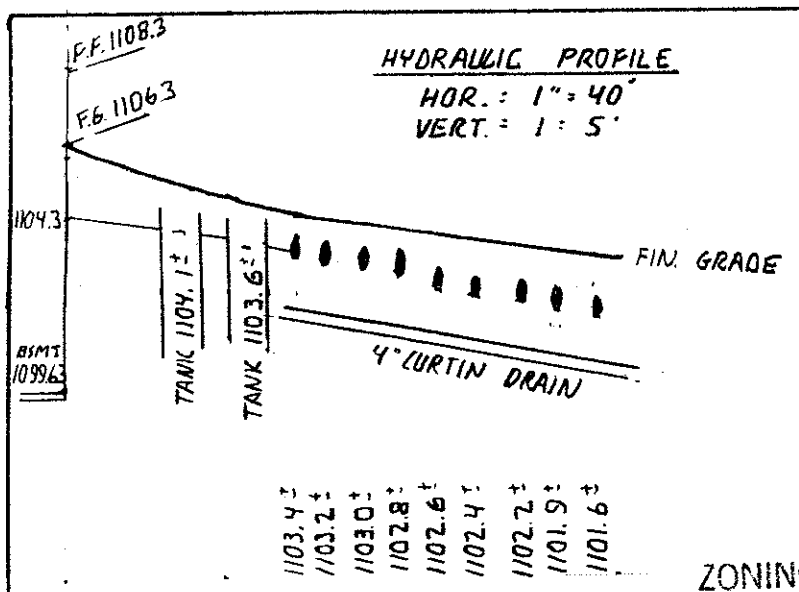

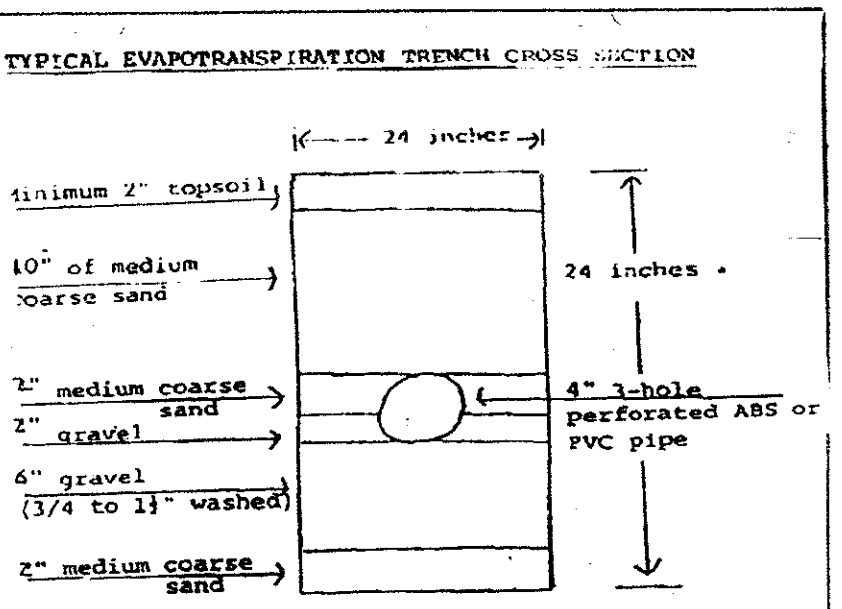

ZONING PERMIT #0397-8653

ISSUED 3/13/97

SUBJECT TO APPROVAL BY:
Lake County Sanitary Eng. ☐
Lake County Eng. Dept. ☒
Lake County Planning Comm. ☐
Lake County Bldg. Dept. ☒

REVIEWED AND ACCEPTED
LAKE COUNTY GENERAL
HEALTH DISTRICT

Date 3-21-97 BY Gerald B Morris

SEWAGE DISPOSAL PERMIT MUST BE OBTAINED BY A LAKE COUNTY LICENSED INSTALLER BEFORE INSTALLATION IS STARTED

* The standard ET trench is 24 inches, however the trench can vary between 18 inches to 30 inches deep if necessary. When trench depth varies, the sand at the top of trench will vary from 10 to 18 inches deep.

Grading Plan Approved
as shown and/or noted
THOMAS P. GILLES, P.E.
Lake County Engineer
By GJH Date 4/97

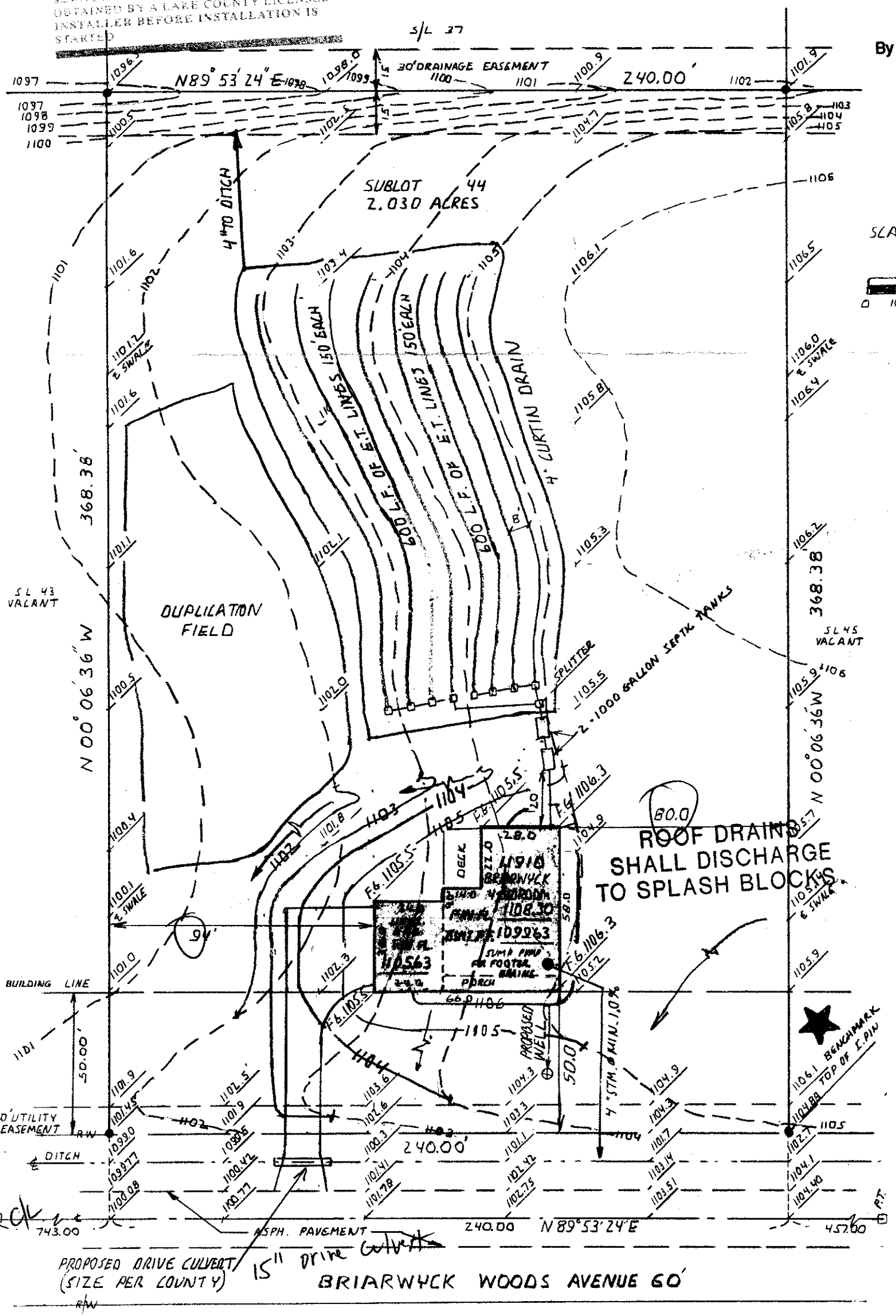

SCALE 1" = 40' FEB. 11, 1997

GRAPHIC SCALE
0 10 20 50 100

STATE OF OHIO
RUDY E. SCHWARTZ
7193
REGISTERED PROFESSIONAL SURVEYOR

"I, the undersigned hereby certify that this topography, indicated by 6", 1' or 2' countours, and elevations shown hereon represent an actual field survey made by me on the 29 day of JAN., 1997 and that the elevations were taken at appropriate intervals and that as of that date they existed as indicated hereon."

Name

PREPARED BY:
RUDY E. SCHWARTZ
PROFESSIONAL SURVEYOR
15750 AUBURN ROAD
NEWBURY, OHIO 44065
(216)564-7528
FAX: (216)564-5675

PREPARED FOR:
WATERFORD DESIGN HOMES, INC.
P.O. BOX 855
CHARDON, OHIO 44024

SITE PLAN

SUBLOT NO. 44 BRIARWYCK WOODS AVENUE, CONCORD, OHIO
HAWTHORNE WOODS SUBDIVISION
RECORDED IN VOLUME 15, PAGE 46 OF LAKE COUNTY PLAT RECORDS