

Stormwater Management Plan  
Approved as shown and/or noted  
JAMES R. GILLS, P.E.  
County Drainage Engineer

By L.S. Date 5-15-09

CONCORD TOWNSHIP ZONING OFFICE

Zoning Permit # 0504-13046

Date Issued 5/4/09

Subject to Approval By:

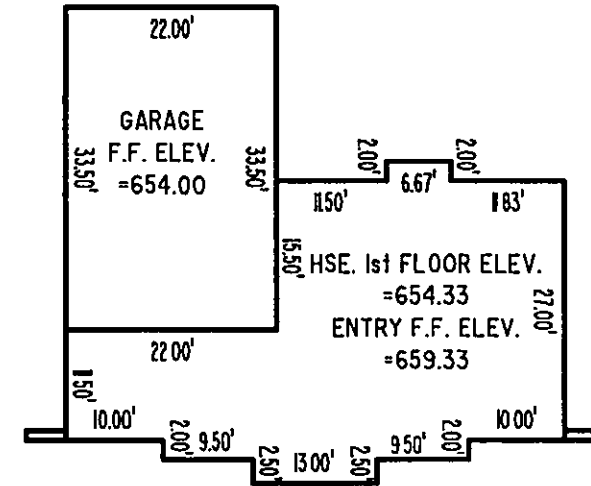
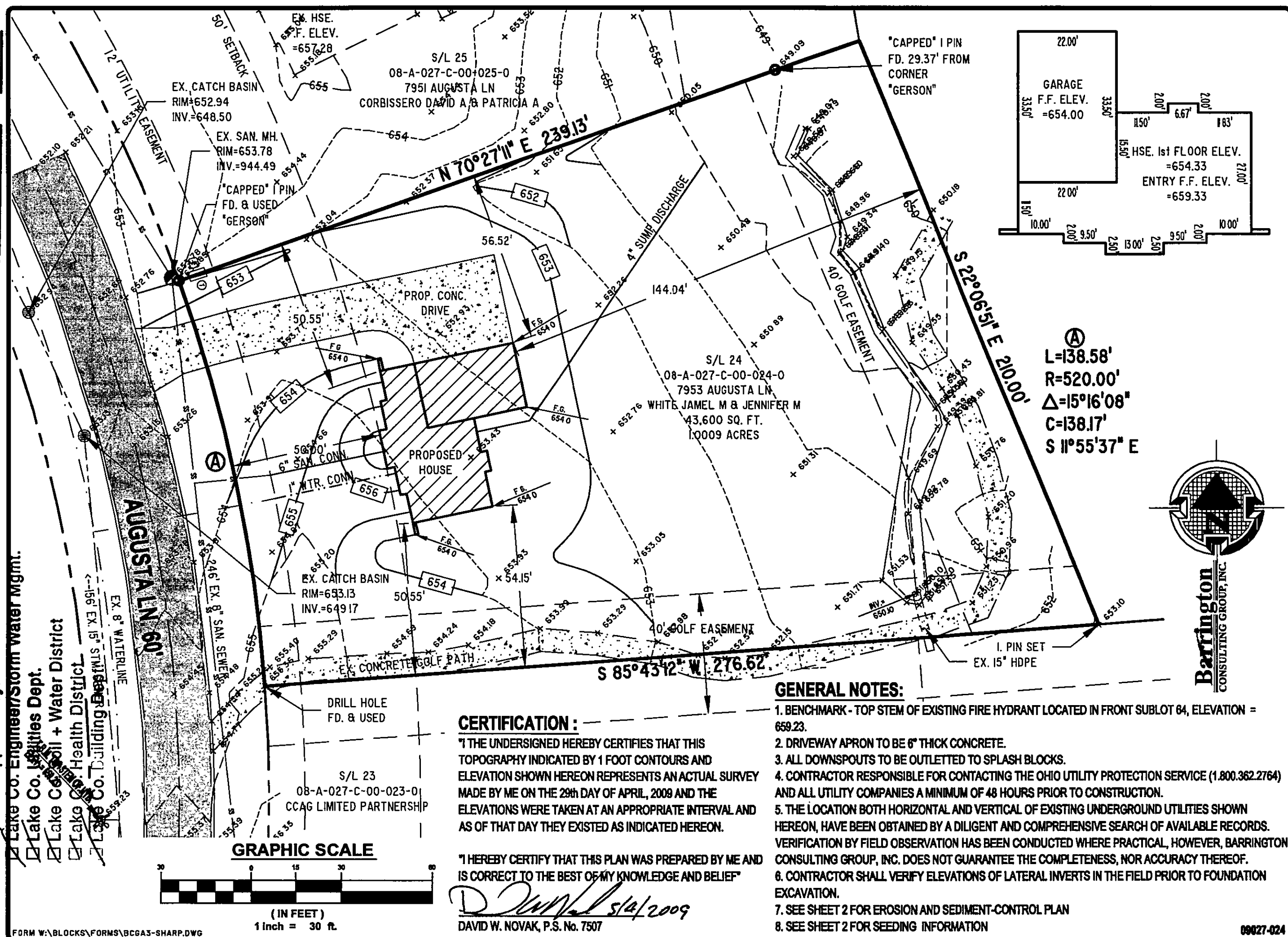
☒ Lake Co. Engineers/Storm water Mgmt.

☒ Lake Co. Utilities Dept.


☒ Lake Co. Soil + Water District

☒ Lake Co. Health District

☒ Lake Co. Building Dept.



①  
L=138.58'  
R=520.00'  
Δ=15°16'08"  
C=138.17'  
S 11°55'37" E



### CERTIFICATION:

"I THE UNDERSIGNED HEREBY CERTIFIES THAT THIS TOPOGRAPHY INDICATED BY 1 FOOT CONTOURS AND ELEVATION SHOWN HEREON REPRESENTS AN ACTUAL SURVEY MADE BY ME ON THE 29th DAY OF APRIL, 2009 AND THE ELEVATIONS WERE TAKEN AT AN APPROPRIATE INTERVAL AND AS OF THAT DAY THEY EXISTED AS INDICATED HEREON.

"I HEREBY CERTIFY THAT THIS PLAN WAS PREPARED BY ME AND IS CORRECT TO THE BEST OF MY KNOWLEDGE AND BELIEF"

*David W. Novak*  
5/4/2009  
DAVID W. NOVAK, P.S. No. 7507

### GENERAL NOTES:

1. BENCHMARK - TOP STEM OF EXISTING FIRE HYDRANT LOCATED IN FRONT SUBLOT 64, ELEVATION = 659.23.
2. DRIVEWAY APRON TO BE 6" THICK CONCRETE.
3. ALL DOWNSPOUTS TO BE OUTLETED TO SPLASH BLOCKS.
4. CONTRACTOR RESPONSIBLE FOR CONTACTING THE OHIO UTILITY PROTECTION SERVICE (1.800.362.2764) AND ALL UTILITY COMPANIES A MINIMUM OF 48 HOURS PRIOR TO CONSTRUCTION.
5. THE LOCATION BOTH HORIZONTAL AND VERTICAL OF EXISTING UNDERGROUND UTILITIES SHOWN HEREON, HAVE BEEN OBTAINED BY A DILIGENT AND COMPREHENSIVE SEARCH OF AVAILABLE RECORDS. VERIFICATION BY FIELD OBSERVATION HAS BEEN CONDUCTED WHERE PRACTICAL, HOWEVER, BARRINGTON CONSULTING GROUP, INC. DOES NOT GUARANTEE THE COMPLETENESS, NOR ACCURACY THEREOF.
6. CONTRACTOR SHALL VERIFY ELEVATIONS OF LATERAL INVERTS IN THE FIELD PRIOR TO FOUNDATION EXCAVATION.
7. SEE SHEET 2 FOR EROSION AND SEDIMENT-CONTROL PLAN
8. SEE SHEET 2 FOR SEEDING INFORMATION

REVISIONS	BY

**Barrington**  
CONSULTING GROUP, INC.  
9114 TYLER BLVD., MENTOR, OHIO 44060  
PHONE 440.206.1160 FAX 440.206.1162  
www.BarringtonCGL.com



**SITE PLAN**  
7953 AUGUSTA LN., CONCORD TWP., OHIO 44077  
SL 24 LITTLE MOUNTAIN COUNTRY CLUB SUBDIVISION VOL. 38 PG. 13  
JAMEL WHITE

DATE	APR 30, 2009
SCALE	1" = 30'
JOB NO.	09027-024
SHEET	112
OF SHEETS	2

09027-024