
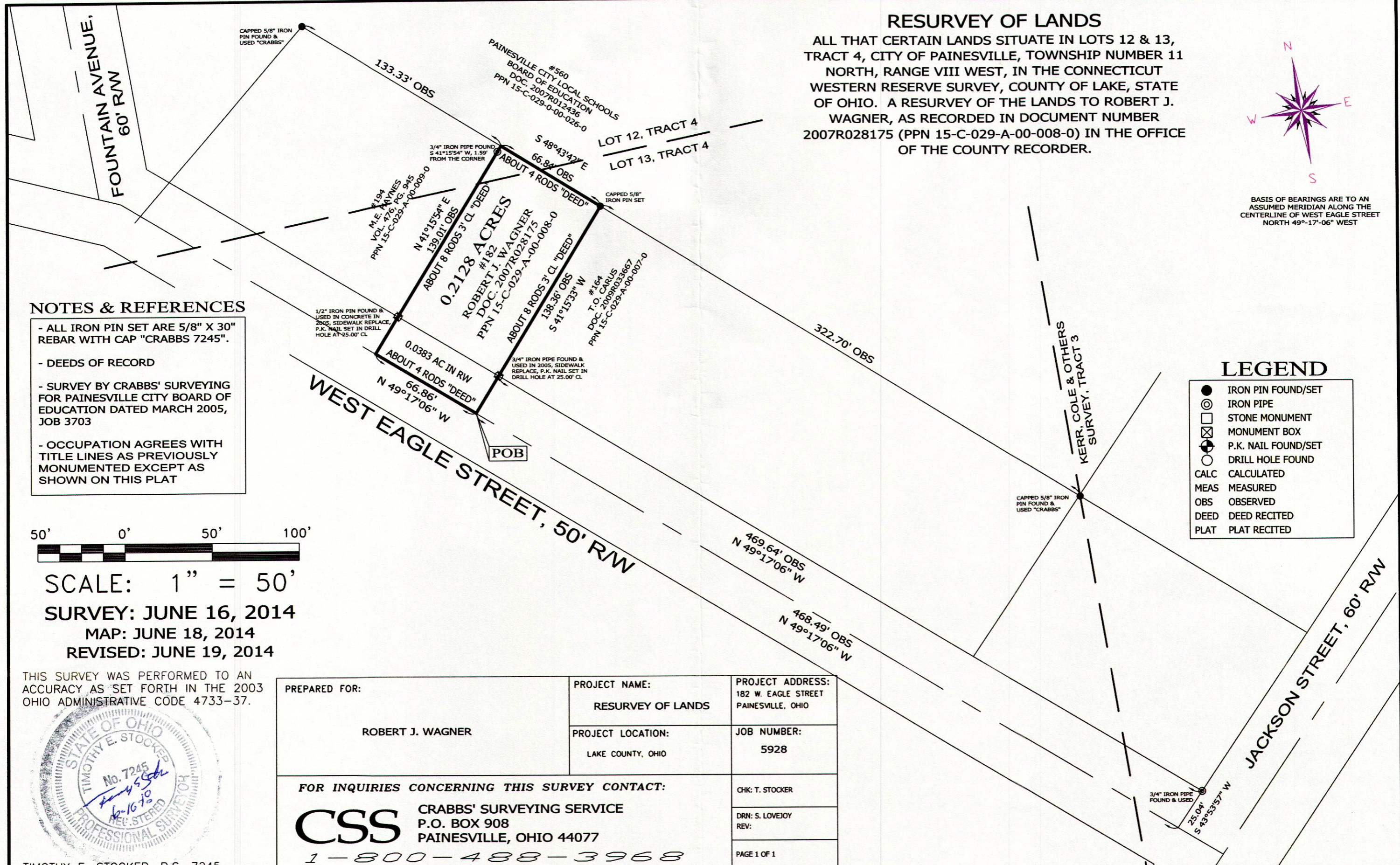


RESURVEY OF LANDS

ALL THAT CERTAIN LANDS SITUATE IN LOTS 12 & 13, TRACT 4, CITY OF PAINESVILLE, TOWNSHIP NUMBER 11 NORTH, RANGE VIII WEST, IN THE CONNECTICUT WESTERN RESERVE SURVEY, COUNTY OF LAKE, STATE OF OHIO. A RESURVEY OF THE LANDS TO ROBERT J. WAGNER, AS RECORDED IN DOCUMENT NUMBER 2007R028175 (PPN 15-C-029-A-00-008-0) IN THE OFFICE OF THE COUNTY RECORDER.



BASIS OF BEARINGS ARE TO AN ASSUMED MERIDIAN ALONG THE CENTERLINE OF WEST EAGLE STREET NORTH 49°-17'-06" WEST



NOTES & REFERENCES

- ALL IRON PIN SET ARE 5/8" X 30" REBAR WITH CAP "CRABBS 7245".
- DEEDS OF RECORD
- SURVEY BY CRABBS' SURVEYING FOR PAINESVILLE CITY BOARD OF EDUCATION DATED MARCH 2005, JOB 3703
- OCCUPATION AGREES WITH TITLE LINES AS PREVIOUSLY MONUMENTED EXCEPT AS SHOWN ON THIS PLAT




SCALE: 1" = 50'

SURVEY: JUNE 16, 2014

MAP: JUNE 18, 2014

REVISED: JUNE 19, 2014

THIS SURVEY WAS PERFORMED TO AN ACCURACY AS SET FORTH IN THE 2003 OHIO ADMINISTRATIVE CODE 4733-37.



TIMOTHY E. STOCKER, P.S. 7245

LEGEND

- IRON PIN FOUND/SET
- IRON PIPE
- STONE MONUMENT
- ⊗ MONUMENT BOX
- ⊕ P.K. NAIL FOUND/SET
- DRILL HOLE FOUND
- CALC CALCULATED
- MEAS MEASURED
- OBS OBSERVED
- DEED DEED RECITED
- PLAT PLAT RECITED

PREPARED FOR: ROBERT J. WAGNER	PROJECT NAME: RESURVEY OF LANDS	PROJECT ADDRESS: 182 W. EAGLE STREET PAINESVILLE, OHIO
	PROJECT LOCATION: LAKE COUNTY, OHIO	JOB NUMBER: 5928
FOR INQUIRIES CONCERNING THIS SURVEY CONTACT: CSS CRABBS' SURVEYING SERVICE P.O. BOX 908 PAINESVILLE, OHIO 44077 1-800-488-3968		CHK: T. STOCKER DRN: S. LOVEJOY REV: PAGE 1 OF 1