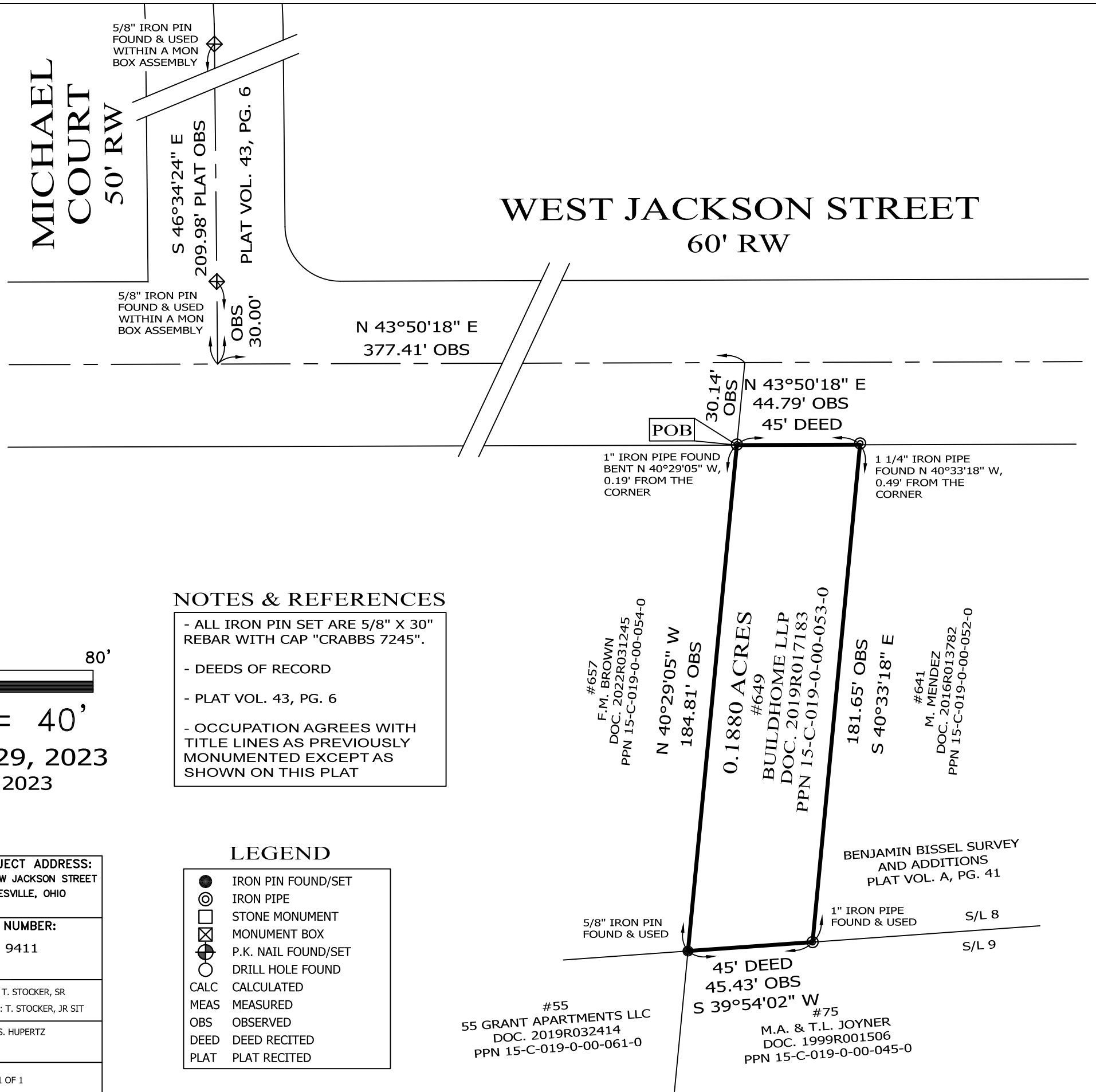
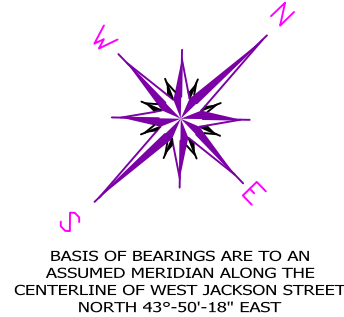
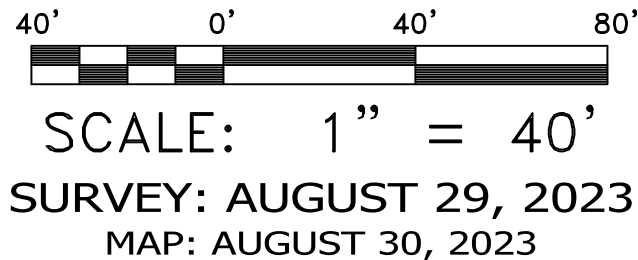



RESURVEY OF LANDS

ALL THAT CERTAIN LANDS SITUATE IN A PORTION OF SUBLot 8, AS ILLUSTRATED IN THE BENJAMIN BISSEL SURVEY AND ADDITIONS, AS RECORDED IN PLAT VOLUME A, PAGE 41, AND IN Lot 12, TRACT 4, CITY OF PAINESVILLE, TOWNSHIP NUMBER 11 NORTH, RANGE VII WEST, IN THE CONNECTICUT WESTERN RESERVE SURVEY, COUNTY OF LAKE, STATE OF OHIO. A RESURVEY OF THE LANDS TO BUILDHOME LLP, AS RECORDED IN DOCUMENT NUMBER 2019R017183, (PPN 15-C-019-0-00-053-0), IN THE OFFICE OF THE COUNTY RECORDER.



THIS SURVEY WAS PERFORMED TO AN ACCURACY AS SET FORTH IN THE 2003 OHIO ADMINISTRATIVE CODE 4733-37.



NOTES & REFERENCES

- ALL IRON PIN SET ARE 5/8" X 30" REBAR WITH CAP "CRABBS 7245".
- DEEDS OF RECORD
- PLAT VOL. 43, PG. 6
- OCCUPATION AGREES WITH TITLE LINES AS PREVIOUSLY MONUMENTED EXCEPT AS SHOWN ON THIS PLAT

LEGEND

- IRON PIN FOUND/SET
- ⊙ IRON PIPE
- STONE MONUMENT
- ⊠ MONUMENT BOX
- ⊙ P.K. NAIL FOUND/SET
- DRILL HOLE FOUND
- CALC CALCULATED
- MEAS MEASURED
- OBS OBSERVED
- DEED DEED RECITED
- PLAT PLAT RECITED

TIMOTHY E. STOCKER, P.S. 7245

PREPARED FOR: BUILDHOME LLP	PROJECT NAME: RESURVEY OF LANDS	PROJECT ADDRESS: 649 W JACKSON STREET PAINESVILLE, OHIO
	PROJECT LOCATION: LAKE COUNTY, OHIO	JOB NUMBER: 9411
FOR INQUIRIES CONCERNING THIS SURVEY CONTACT: CSS CRABBS' SURVEYING SERVICE P.O. BOX 908 PAINESVILLE, OHIO 44077 440-466-2025		CHK: T. STOCKER, SR CALC: T. STOCKER, JR SIT
		DRN: S. HUPERTZ REV:
		PAGE 1 OF 1