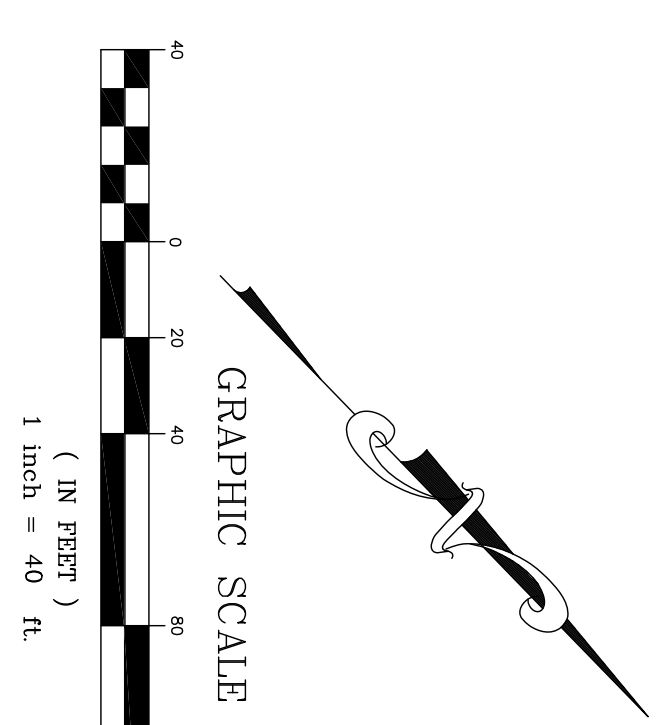
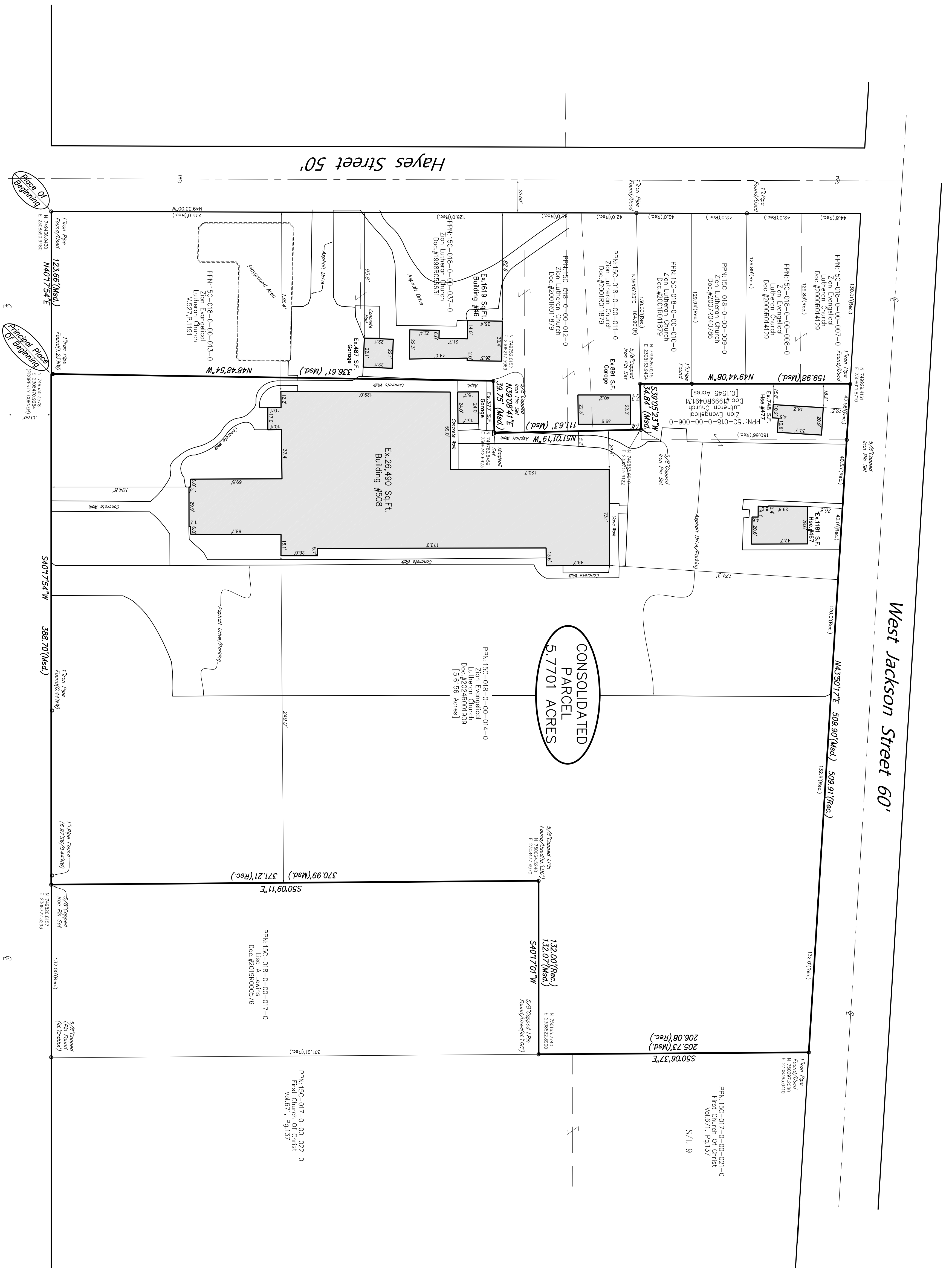


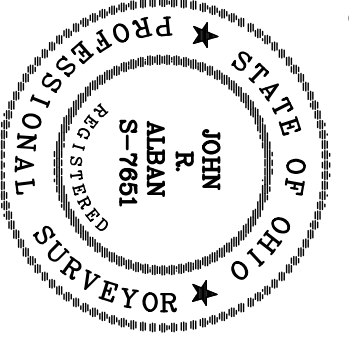
REV.	DESCRIPTION	DATE
1	Revise Parcel	8-14-23
2	Per Planning	8-16-23
3	Per County	8-18-23
4	Per Owner	3-27-24



**BASIS OF BEARING:**  
 Bearings are based on Ohio State Plane North Zone (NAD83) by GPS observations.  
**NOTE:**  
 All pins set are 5/8" x 3/8" rebar with yellow cap marked "1, Alban 7651"

**SURVEYORS CERTIFICATION:**  
 THE UNDERSIGNED DO HEREBY CERTIFY THAT I HAVE SURVEYED THE PREMISES AND HAVE PREPARED THIS PLAT IN ACCORDANCE WITH THE PROVISIONS OF CHAPTER 473-37 OF THE OHIO ADMINISTRATIVE CODE. DIMENSIONS SHOWN HEREON ARE EXPRESSED IN FEET AND DECIMAL PARTS THEREOF.

*JOHN R. ALBAN*  
 JOHN R. ALBAN P.S. 7651 4-2-24



**Plat Of Consolidation**  
*Zion Evangelical Lutheran Church*  
 Known As Being Part Of Original Tract No. 3, In The City Of Painesville, County Of Lake In The State Of Ohio.

DATE: March, 2024
SCALE: 1"=40'
FIELD M.H.
DRAWN BY: G.S.V.
CHKD BY: J.R.A.
SHEET 1 of 1