


GILLETT STREET - 50' RW

COMBINATION OF LANDS  
ALL THAT CERTAIN LANDS SITUATE IN LOTS 5 & 6,  
CHAMPION SURVEY, TRACT 3, IN TOWNSHIP NUMBER 9  
NORTH, RANGE VIII WEST, OF THE CONNECTICUT WESTERN  
RESERVE SURVEY, NOW IN THE CITY OF PAINESVILLE,  
COUNTY OF LAKE, STATE OF OHIO.



COMBINING THE LANDS TAKEN FROM THE SOUTH PORTION  
OF LANDS TO LOUIS BARBER, AS RECORDED IN DEED  
VOLUME 864, PAGE 490 (PPN 15C-009-0-00-001-0) WITH THE  
LANDS TO MARY M. MYERS, TRUSTEE, AS RECORDED IN  
DOCUMENT NO. 980004172 (PPN 15C-009B-00-005-0), CITY  
OF PAINESVILLE BOARD OF EDUCATION AS RECORDED IN  
DOCUMENT NO. 2005R018713 (PPN 15C-009B-00-004-0) &  
DOCUMENT NUMBER 2005R018373 (PPN 15C-009B-00-003-0),  
ALLEN D. & JANET L. ROMIG, AS RECORDED IN DEED  
VOLUME 718, PAGE 542 (PPN 15C-009B-00-002-0) AND RUTH  
J. HAGYARI, AS RECORDED IN DOCUMENT NUMBER  
990015339 (PPN 15C-009B-00-001-0)  
IN THE OFFICE OF THE COUNTY RECORDER.

- LEGEND
- 5/8" IRON PIN FOUND/SET
  - IRON PIPE
  - STONE MONUMENT
  - ⊕ MONUMENT BOX
  - ⊙ P.I.K. NAIL FOUND/SET
  - DRILL HOLE FOUND
  - CALC CALCULATED
  - MEAS MEASURED
  - OBS OBSERVED
  - DEED DEED RECITED
  - PLAT PLAT RECITED
  - WATER CORP STOP
  - FIRE HYDRANT
  - WATER LINE VALVE
  - ELECTRIC POLE
  - YARD DRAIN
  - GAS VALVE
  - WATER METER

WEST WALNUT STREET - 60' RW

WICKLAND STREET - 40' RW  
(FORMERLY 50' RW)

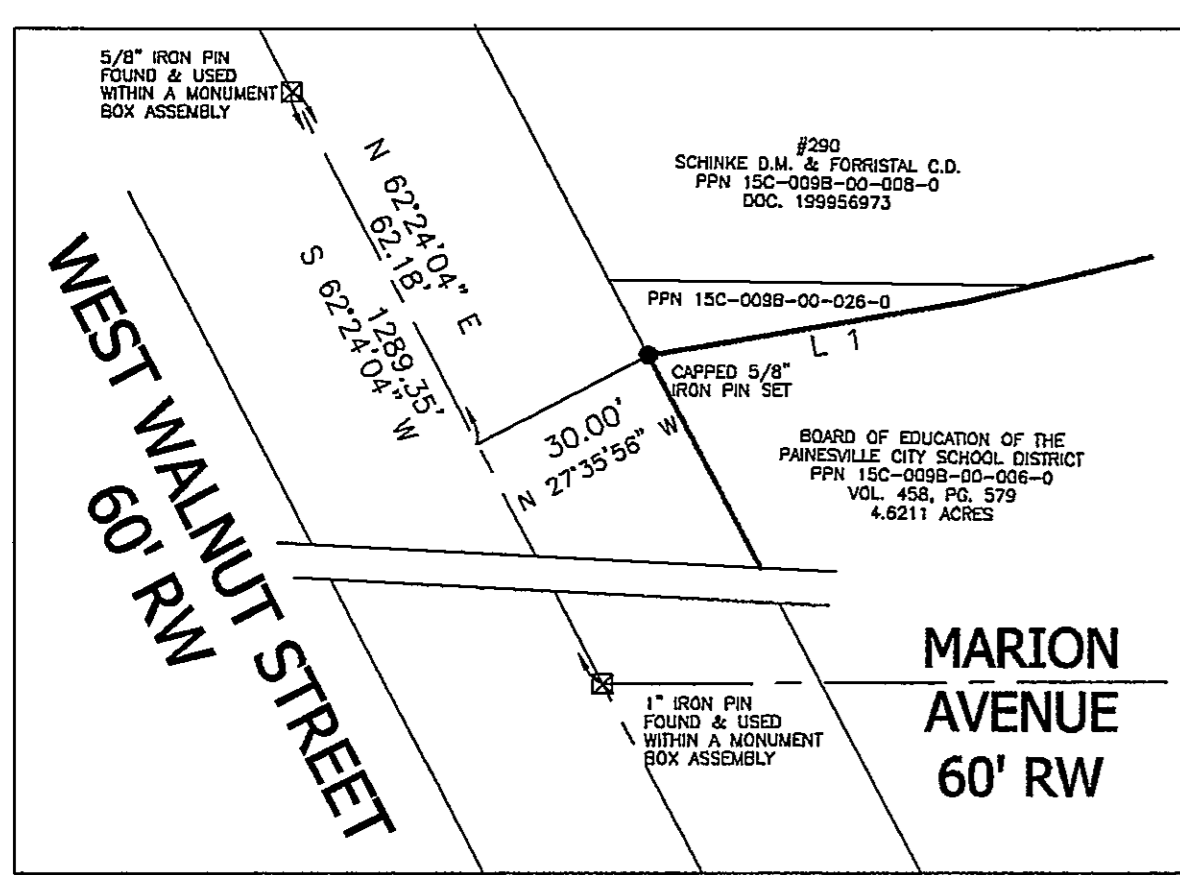
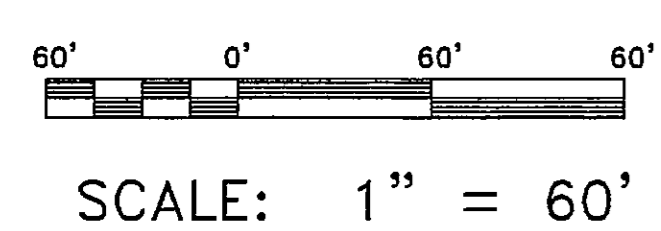
TINKER AVENUE - 50' RW

19.1605  
ACRES  
COMBINED

2.0717 ACRES  
REMAINING

LINE BEARING DISTANCE

L 1	N 09°41'39" W	49.87' MEAS
L 2	N 13°37'22" W	10.61' MEAS
L 3	N 13°37'22" W	56.97' MEAS




ACREAGE SUMMARY

4.6211 ACRES (PPN 15C-009B-00-006-0)
0.0095 ACRES (PPN 15C-009B-00-025-0)
0.2013 ACRES (PPN 15C-009B-00-005-0)
0.2194 ACRES (PPN 15C-009B-00-004-0)
0.1855 ACRES (PPN 15C-009B-00-003-0)
0.2590 ACRES (PPN 15C-009B-00-002-0)
0.2697 ACRES (PPN 15C-009B-00-001-0)
4.5152 ACRES (PPN 15C-009B-00-007-0)
1.4146 ACRES (PPN 15C-009-00-001-0)
+ 7.4652 ACRES (PPN 15C-008-0-00-009-0)
= 19.1605 ACRES TOTAL COMBINED

DATE OF ORIGINAL: MAY 20, 2005  
REVISION: \_\_\_\_\_ DATE: \_\_\_\_\_, 2005  
REVISION: \_\_\_\_\_ DATE: \_\_\_\_\_, 2005

THIS SURVEY WAS PERFORMED TO AN  
ACCURACY AS SET FORTH IN THE 2003  
OHIO ADMINISTRATIVE CODE 4733-37.



TIMOTHY E. STOCKER, P.S. 7245

PREPARED FOR: - PAINESVILLE CITY BOARD OF EDUCATION -	PROJECT NAME: COMBINATION OF LANDS	PROJECT ADDRESS: WEST WALNUT STREET PAINESVILLE, OHIO
	PROJECT LOCATION: LAKE COUNTY, OHIO	JOB NUMBER: 3704
FOR INQUIRIES CONCERNING THIS SURVEY CONTACT: <b>CSS</b> CRABBS' SURVEYING SERVICE 10 WEST ERIE STREET, SUITE 101 PAINESVILLE, OHIO 44077 1-800-488-3968		CHK: T. STOCKER DRN: S. LOVEJOY REV: PAGE 1 OF 1