
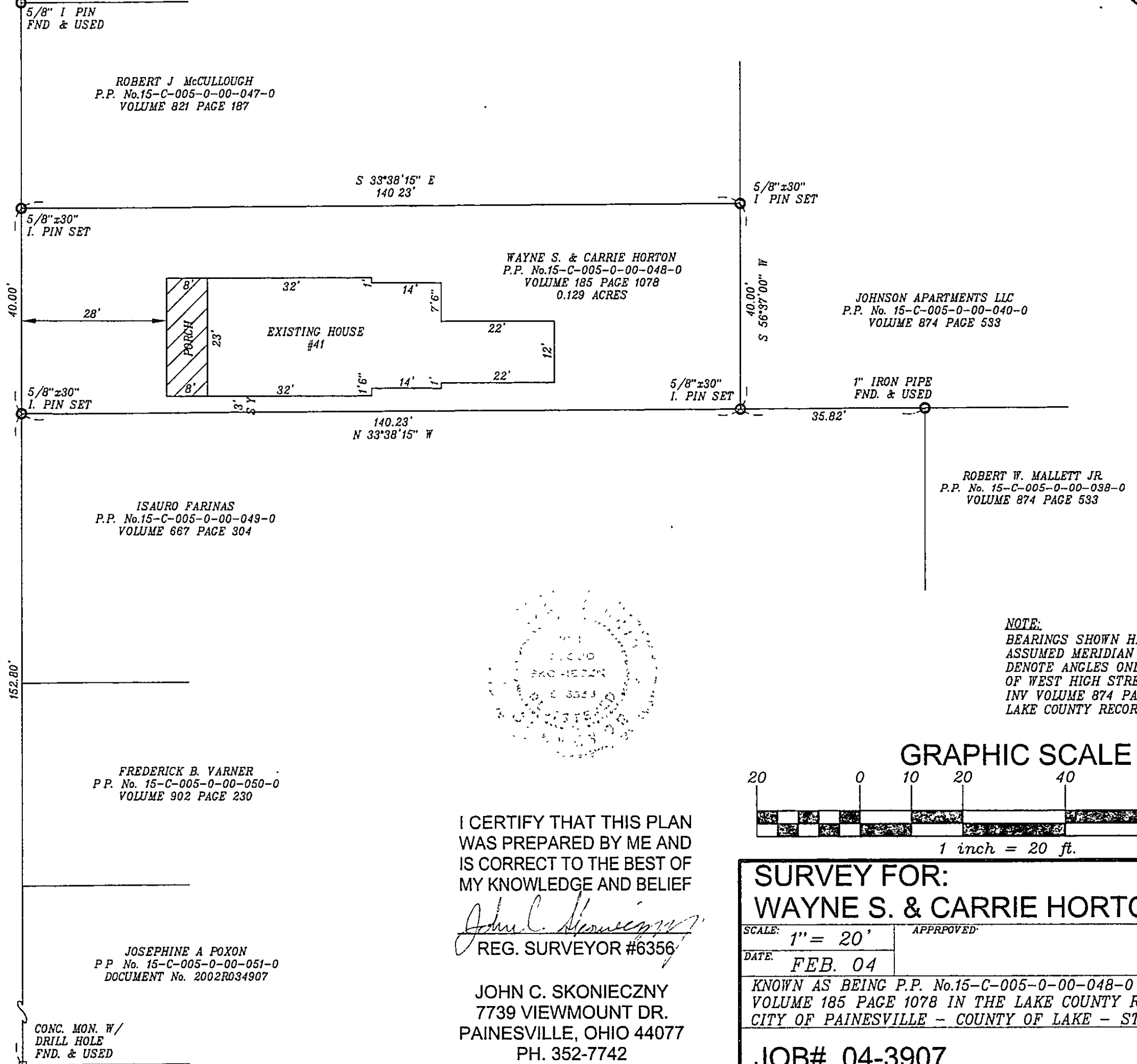


WEST WASHINGTON (60 FEET WIDE)

N 56°37'00" E

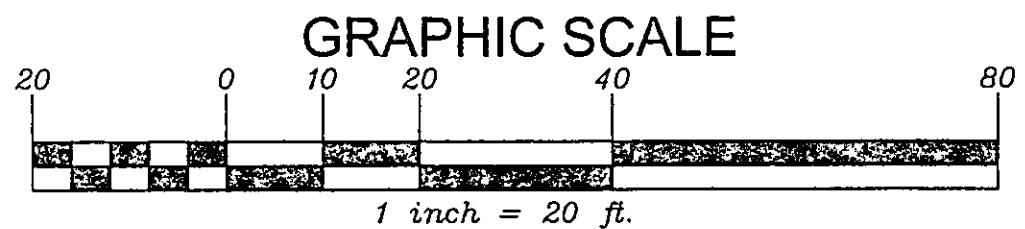


I CERTIFY THAT THIS PLAN
WAS PREPARED BY ME AND
IS CORRECT TO THE BEST OF
MY KNOWLEDGE AND BELIEF

John C. Skonieczny
REG. SURVEYOR #6356

JOHN C. SKONIECZNY
7739 VIEWMOUNT DR.
PAINESVILLE, OHIO 44077
PH. 352-7742

NOTE:
BEARINGS SHOWN HEREON ARE TO AN
ASSUMED MERIDIAN AND USED TO
DENOTE ANGLES ONLY. NOTHERLY R/W
OF WEST HIGH STREET AS RECORDED
INV VOLUME 874 PAGE 534 IN THE
LAKE COUNTY RECORD OF DEEDS



SURVEY FOR:		
WAYNE S. & CARRIE HORTON		
SCALE: 1" = 20'	APPROVED:	DRAWN BY: SWC
DATE: FEB. 04		REVISED:
KNOWN AS BEING P.P. No.15-C-005-0-00-048-0 AS RECORDED IN VOLUME 185 PAGE 1078 IN THE LAKE COUNTY RECORD OF DEEDS CITY OF PAINESVILLE - COUNTY OF LAKE - STATE OF OHIO		
JOB# 04-3907		DRAWING NUMBER 04-2422