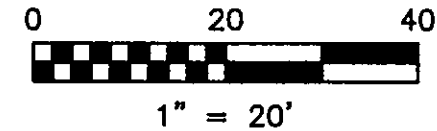


Plat of Survey

PREPARED FOR

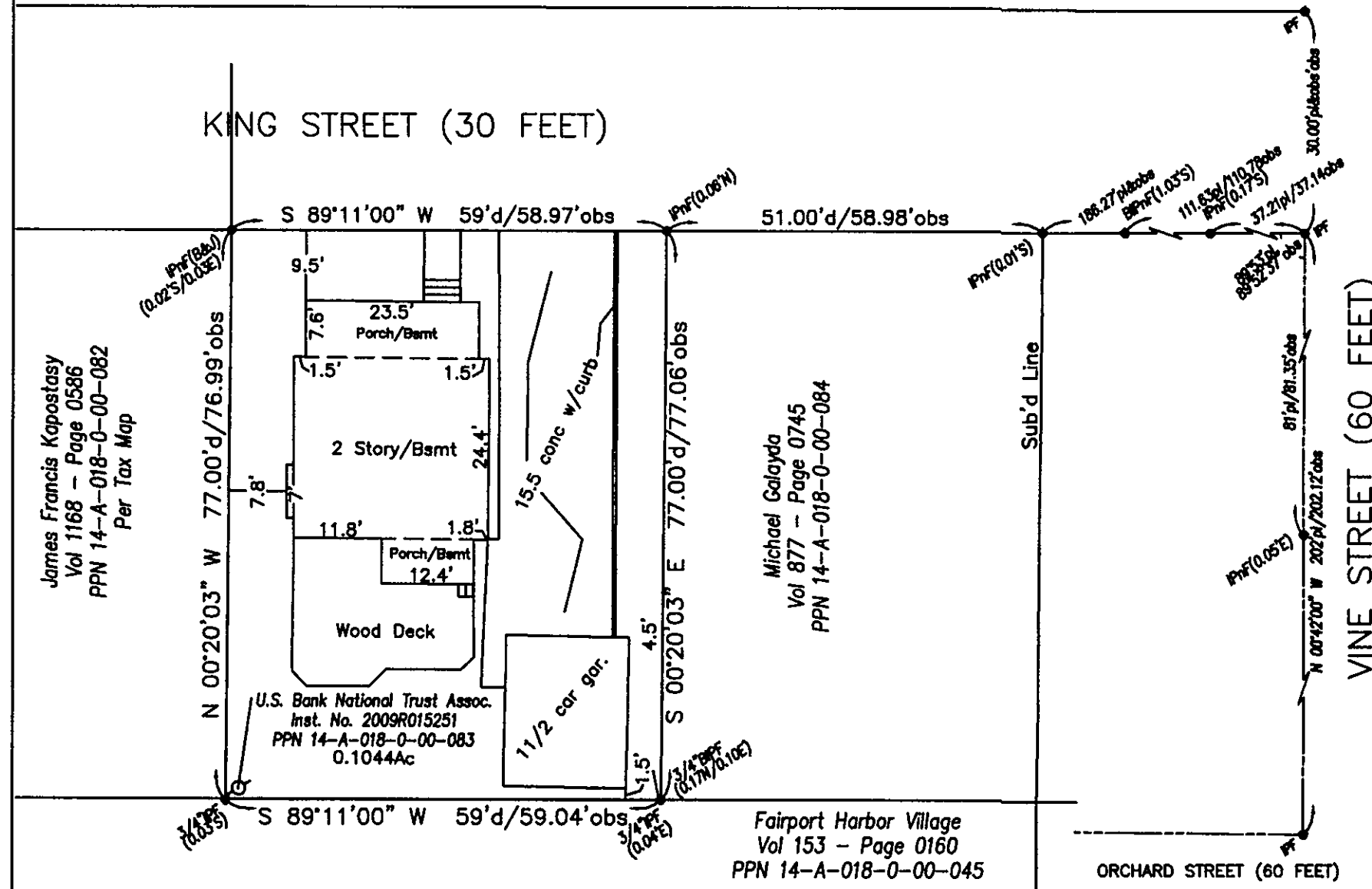
U. S. Bank National Trust Association

Being part of Original Painesville Township Lot No. 6, Tract 4 and lands of U.S. Bank National Trust Association as recorded in Instrument No. 2009R015251 of the Lake County Record of Deeds, in the Village of Fairport Harbor, County of Lake, State of Ohio.




NOTE

- 1) All iron pipe found were 1" ID. unless otherwise noted.
- 2) All iron pins found were #5 rebar unless otherwise noted.



I, the undersigned hereby certifies that the boundary survey represented by this plat and that all monumentation set has been done in accordance with the specifications set forth in Chapter 4733 - 37 of the Ohio Administrative Code. This plat was prepared from a field survey, and analysis of recorded plats and deeds. Distances are given in feet and decimal parts thereof. Basis for bearing is the bearing of the Southerly line of King Street as referenced in Instrument No. 2009R015251 and as noted in the Diamond Alkali Company's Courtland Street Allotment as recorded in Volume I- Page 70 of the Lake County Record of Plats and monumentation found and noted on this plat.



June 28, 2009
REV 7/02/09

Thomas M. Coffman
THOMAS M. COFFMAN P.S., DATE
REGISTERED SURVEYOR No. 6857
STATE OF OHIO