


SITUATED IN THE TOWNSHIP OF LEROY, COUNTY OF LAKE, STATE OF OHIO, KNOWN AS BEING PART OF LOT No. 51, RANGE 7, TOWN 10 OF THE CONNECTICUT WESTERN RESERVE.

**BASIS OF BEARINGS:**  
CENTERLINE OF TRASK ROAD STREET, 60 FEET WIDE BEING N 02° 27' 00" W USED TO DESCRIBE ANGLES ONLY.

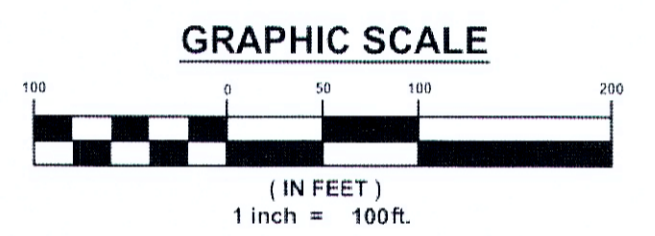
I, WILLIAM C. BABCOCK P.S. #6528, DO HEREBY CERTIFY THAT THE SURVEY PERFORMED IS PURSUANT TO THE STATE OF OHIO ADMINISTRATIVE CODE STANDARDS SET FORTH AS PER ARTICLE NUMBER 4733-37.

*William C. Babcock*  
WILLIAM C. BABCOCK, P.S. #6528  
DATE: 7-30-19



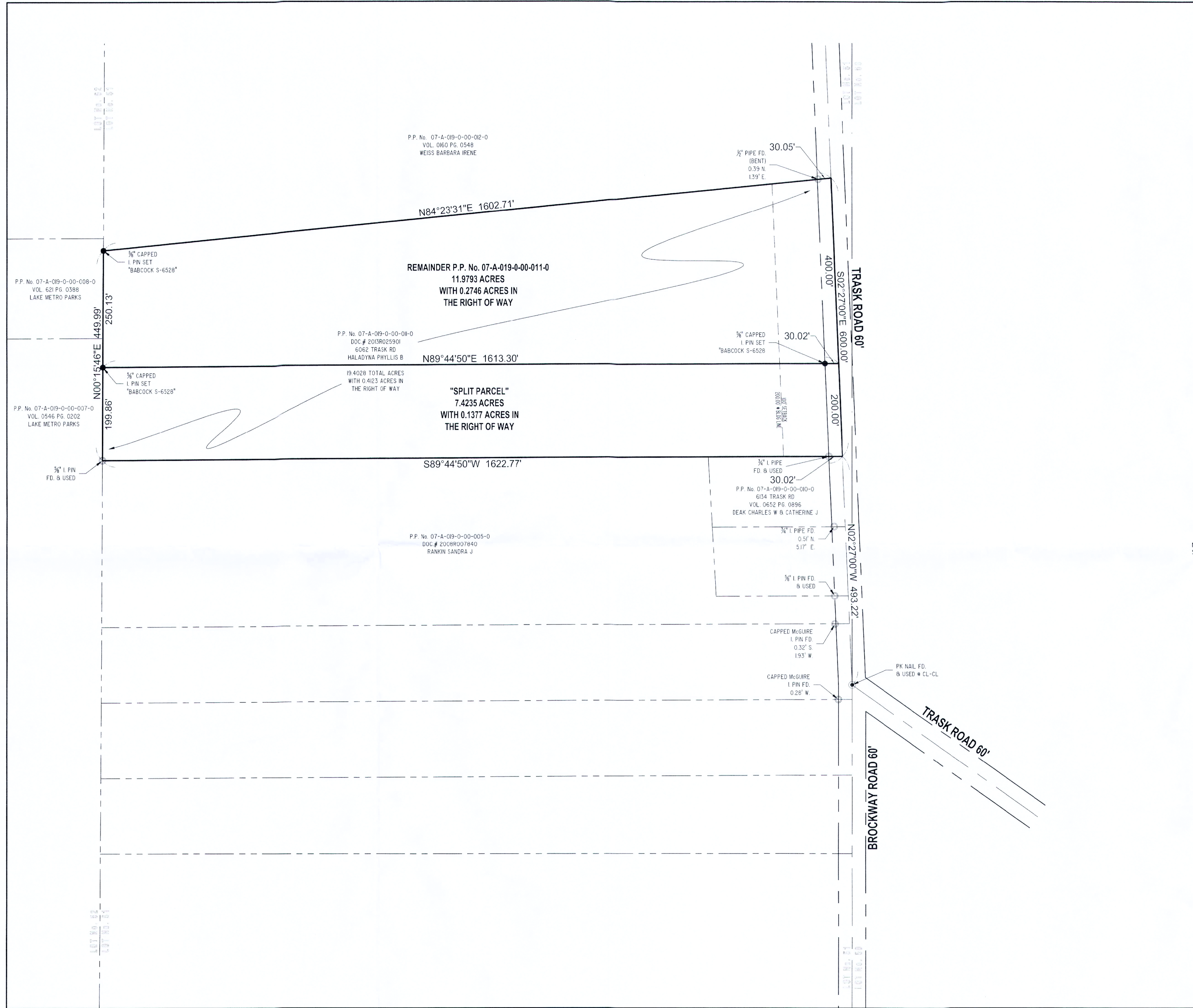
**SURVEY REFERENCE:**

1. SURVEY BY CLIFFORD H McGUIRE FOR SANDRA RANKIN, MARCH 2007
2. LAKE COUNTY DEED RECORDS



NOTE:  
SUBJECT TO ANY KNOWN OR UNKNOWN EASEMENTS.

- I. PIN FOUND
  - I. PIN SET
  - I. PIPE FOUND
- ALL PINS SET ARE 5/8" x 30" REBAR CAPPED "BABCOCK 6528".



REV. NO.	DESCRIPTION	DATE	BY	CHK'D

**LOT SPLIT**  
P.P. No. 07-A-019-0-00-011-0  
LEROY TOWNSHIP - LAKE COUNTY - OHIO

**BABCOCK LAND SURVEYORS**  
SURVEYORS & LAND PLANNERS  
PAINESVILLE OHIO 44077  
babcocklandsurveyors@yahoo.com

DATE	7-16-19
DESIGN BY	WSO
DRAWN BY	WSO
APPROVED BY	WB
CREW CHIEF	RB

**PHYLLIS B HALADYNA**  
6062 TRASK ROAD  
LEROY, OHIO 44077

SCALE	1" = 100'
JOB NO	18-29
SHEET	OF
1	1