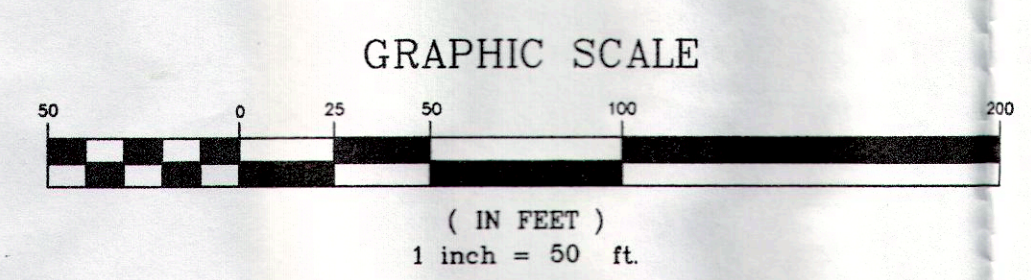



NOTE: ALL IRON PINS SET ARE 5/8" X 30"  
REBAR CAPPED "BABCOCK #6528"

NOTE: BEARINGS ARE BASED UPON THE CENTERLINE OF  
LEROY-CENTER ROAD BEING NORTH 90°00'00" WEST,  
AND ARE USED TO DESCRIBE ANGLES ONLY.




I, WILLIAM C. BABCOCK P.S. #6528, DO HEREBY CERTIFY THAT THE SURVEY PERFORMED IS PURSUANT TO THE STATE OF OHIO ADMINISTRATIVE CODE STANDARDS SET FORTH AS PER ARTICLE NUMBER 4733-37.

*William C. Babcock* 2/24/14  
WILLIAM C. BABCOCK, P.S. #6528 DATE:



EXISTING UTILITIES NOTE:  
THE SIZE AND LOCATION, BOTH HORIZONTAL AND VERTICAL OF THE UNDERGROUND UTILITIES SHOWN HEREON, HAVE BEEN OBTAINED BY A SEARCH OF AVAILABLE RECORDS. VERIFICATION BY FIELD OBSERVATION HAS BEEN CONDUCTED WHERE PRACTICAL, HOWEVER, BABCOCK LAND SURVEYORS DOES NOT GUARANTEE THE COMPLETENESS NOR ACCURACY THEREOF.



REV NO.	DESCRIPTION	DATE	BY	CHK'D

**BABCOCK LAND SURVEYORS**  
SURVEYORS & LAND PLANNERS  
PAINESVILLE OHIO 44077  
babcocklandsurveyors@yahoo.com

DATE: 2/10/14  
DESIGN BY: W.B.  
DRAWN BY: B.P.  
APPROVED BY: W.B.  
CREW CHIEF: R.B.

PLAT OF SURVEY  
FOR  
SANDRA K. BORELLI  
PART OF ORIGINAL LEROY LOT No. 21  
P.P. No. 07-A-005-A-00-040-0  
13094 LEROY CENTER ROAD  
LAKE COUNTY STATE OF OHIO

SCALE: 1"=50'  
JOB No. 14-01  
SHEET 1 OF 1