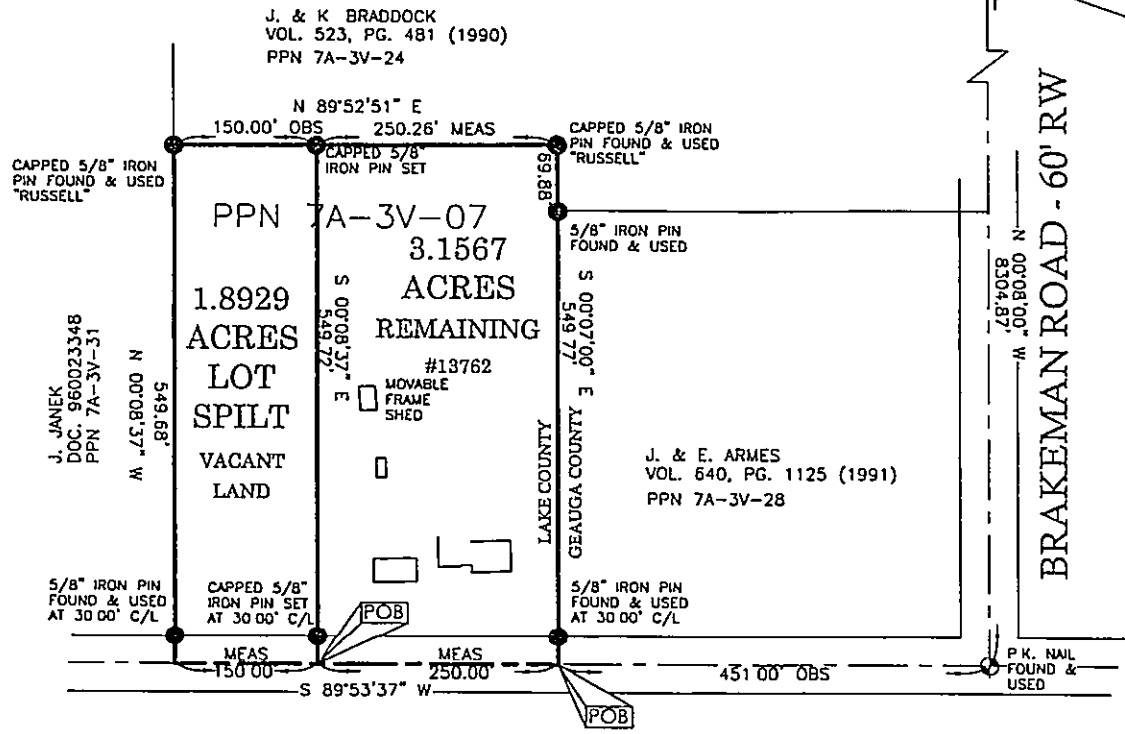


ROUTE 86

LOT-SPLIT OF LANDS
 ALL THAT CERTAIN LANDS SITUATE IN LOT 9,
 LEROY TOWNSHIP, TOWNSHIP NUMBER 10
 NORTH, RANGE VII WEST, IN THE
 CONNECTICUT WESTERN RESERVE SURVEY,
 COUNTY OF LAKE, STATE OF OHIO. A
 LOT-SPLIT OF THE LANDS TO WILLIAM
 GOCKEL, TRUSTEE, AS RECORDED IN DEED
 VOLUME 1126, PAGE 72, (1995) IN THE OFFICE
 OF THE COUNTY RECORDER.
 PPN 7A-003-V-007

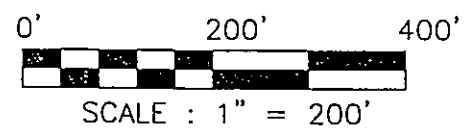


LEGEND

●	IRON PIN
○	IRON PIPE
⊙	DRILL HOLE
⊕	P.K. NAIL
MEAS	MEASURED
OBS	OBSERVED
DEED	DEED RECITED



BASIS OF BEARINGS ARE TO AN ASSUMED MERIDIAN ALONG THE CENTERLINE OF RADCLIFFE ROAD S 89°53'37" W

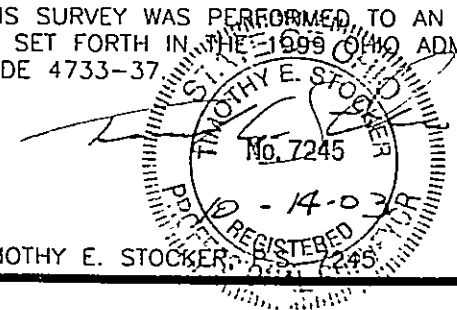


ALL IRON PINS SET ARE 5/8" X 30" REBAR WITH CAP "CRABBS 7245".

DATE OF ORIGINAL: OCTOBER 1, 2003
 REVISION: CHANGED SPLIT DATE: OCTOBER 14, 2003
 REVISION: _____ DATE: _____, 2003

PREPARED FOR: - WILLIAM GOCKEL, TRUSTEE -	PROJECT NAME: LOT-SPLIT OF LANDS	PROJECT ADDRESS: 13762 RADCLIFFE ROAD LEROY, OHIO
	PROJECT LOCATION: LAKE COUNTY, OHIO	JOB NUMBER: 3452
FOR INQUIRIES CONCERNING THIS SURVEY CONTACT: CSS CRABBS' SURVEYING SERVICE 10 WEST ERIE STREET, SUITE 101 PAINESVILLE, OHIO 44077 1-800-488-3968		CHK T STOCKER DRN S LOVEJOY REV- PAGE 1 OF 1

THIS SURVEY WAS PERFORMED TO AN ACCURACY AS SET FORTH IN THE 1999 OHIO ADMINISTRATIVE CODE 4733-37.



TIMOTHY E. STOCKER, No. 7245