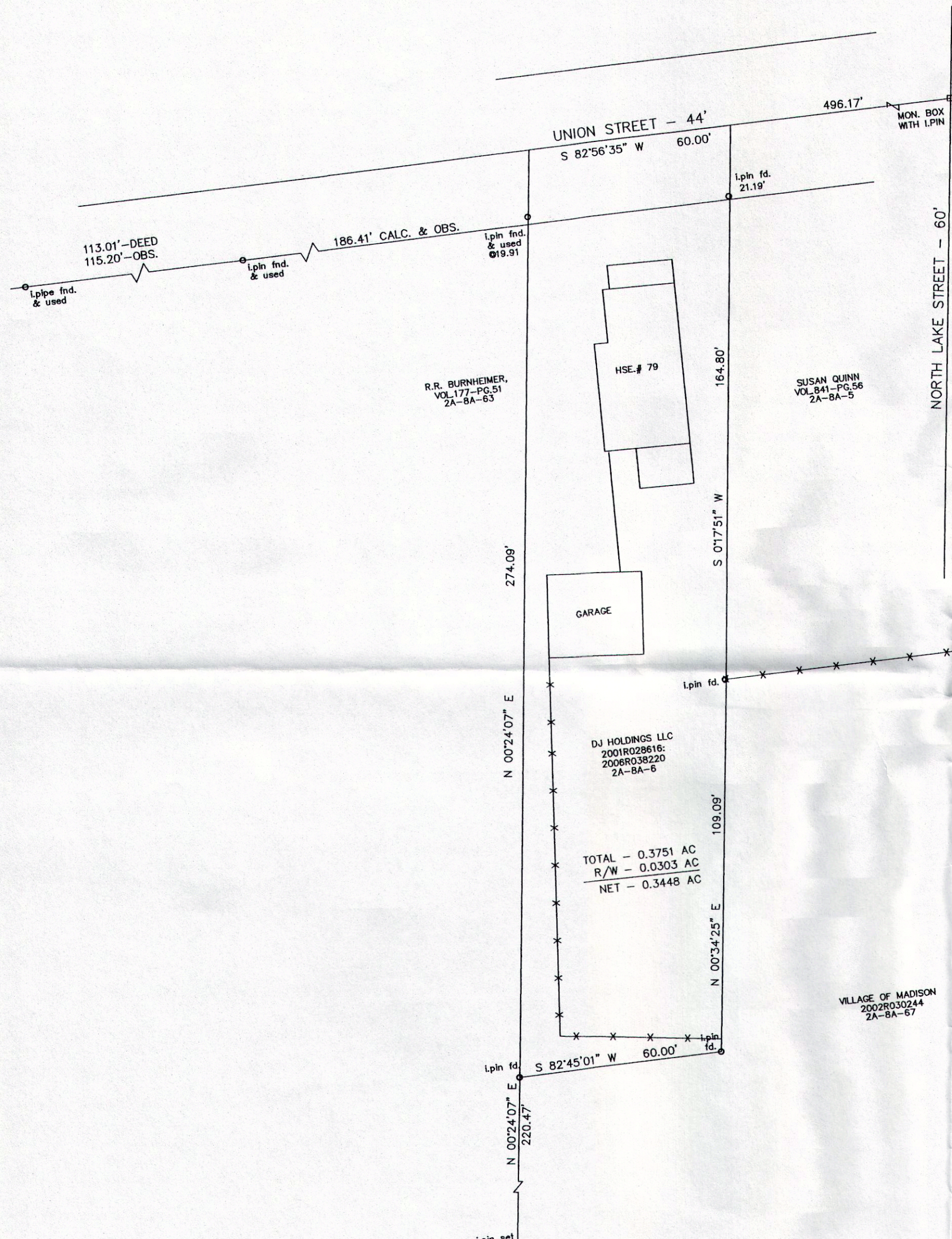
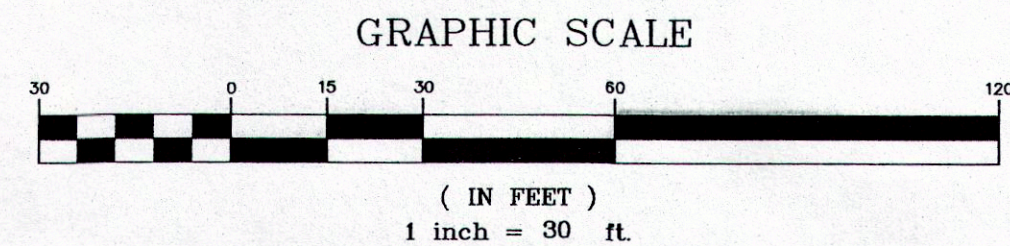
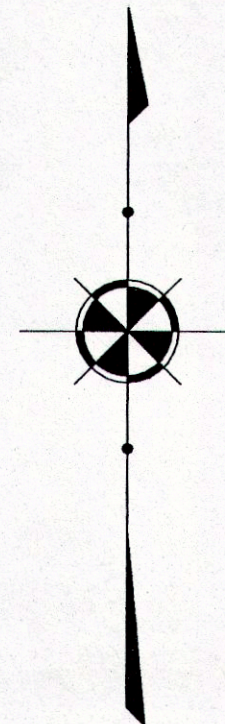


# Plat of Survey

79 Union Street  
 Madison - Lake County - Ohio  
 Nov. 2013 Scale 1"=30'



**NOTES:**

This plat was prepared without the benefit of an abstract of title and is subject to any state of facts revealed by a examination of the same.

Documents used in preparation of this survey are cited on the plat.

Occupation is consistent with the title lines except where noted on survey.


Size of monumentation found or set is noted on plat.

Bearings are based upon the centerline of Union Street as being North 82°56'35" East and are used to describe angles only.

SURVEY CERTIFICATION

I hereby certify that this plat was prepared from a field survey made under my direct supervision. Monuments were found or set as indicated. Dimensions are expressed in feet and decimal parts thereof. All of which are correct to the best of my knowledge and belief. This plat was prepared in accordance with the provisions of Chapter 4733-37 of the Ohio Administrative Code. All Iron Pins Set are 5/8" x 30", long rebar and capped "H. Jones - 6343".

*Harry S. Jones Jr.*  
 Harry S. Jones Jr. P.S. #6343



REVISIONS			DRAWN BY	SCALE 1"=30'	PHONE NO. 440-357-1811
NO.	DATE	BY			
1		CAD	Jones Surveying, LLC ENGINEERS - SURVEYORS - PLANNERS 1924 MENTOR AVE., PAINESVILLE, OHIO (PH.) 440-357-1811 (FAX) 440-357-9173 (E-MAIL) hjonesurveying@yahoo.com	DATE 11/15/13	DRAWING NO. 13-113
2		CAD			
3			APP'D		
4		CHK'D.			
5		CREW CHIEF			