


RESURVEY OF LANDS

ALL THAT CERTAIN LANDS SITUATE IN LOT 3, TRACT 1, VILLAGE OF MADISON, TOWNSHIP NUMBER 11 NORTH, RANGE VI WEST, IN THE CONNECTICUT WESTERN RESERVE SURVEY, COUNTY OF LAKE, STATE OF OHIO. A RESURVEY OF THE LANDS TO SECRETARY OF HOUSING & URBAN DEVELOPMENT, AS RECORDED IN DOCUMENT NUMBER 2019R031011 (PPN 02-A-006-D-00-013-0) IN THE OFFICE OF THE COUNTY RECORDER.



LEGEND


●	IRON PIN FOUND/SET
⊙	IRON PIPE
□	STONE MONUMENT
⊠	MONUMENT BOX
⊕	P.K. NAIL FOUND/SET
○	DRILL HOLE FOUND
CALC	CALCULATED
MEAS	MEASURED
OBS	OBSERVED
DEED	DEED RECITED
PLAT	PLAT RECITED

ITEM OF INTEREST
NOTE 1 : ADJOINERS
FENCE IS OVER THE LINE
4.2' FOR 84.2'

NOTES & REFERENCES

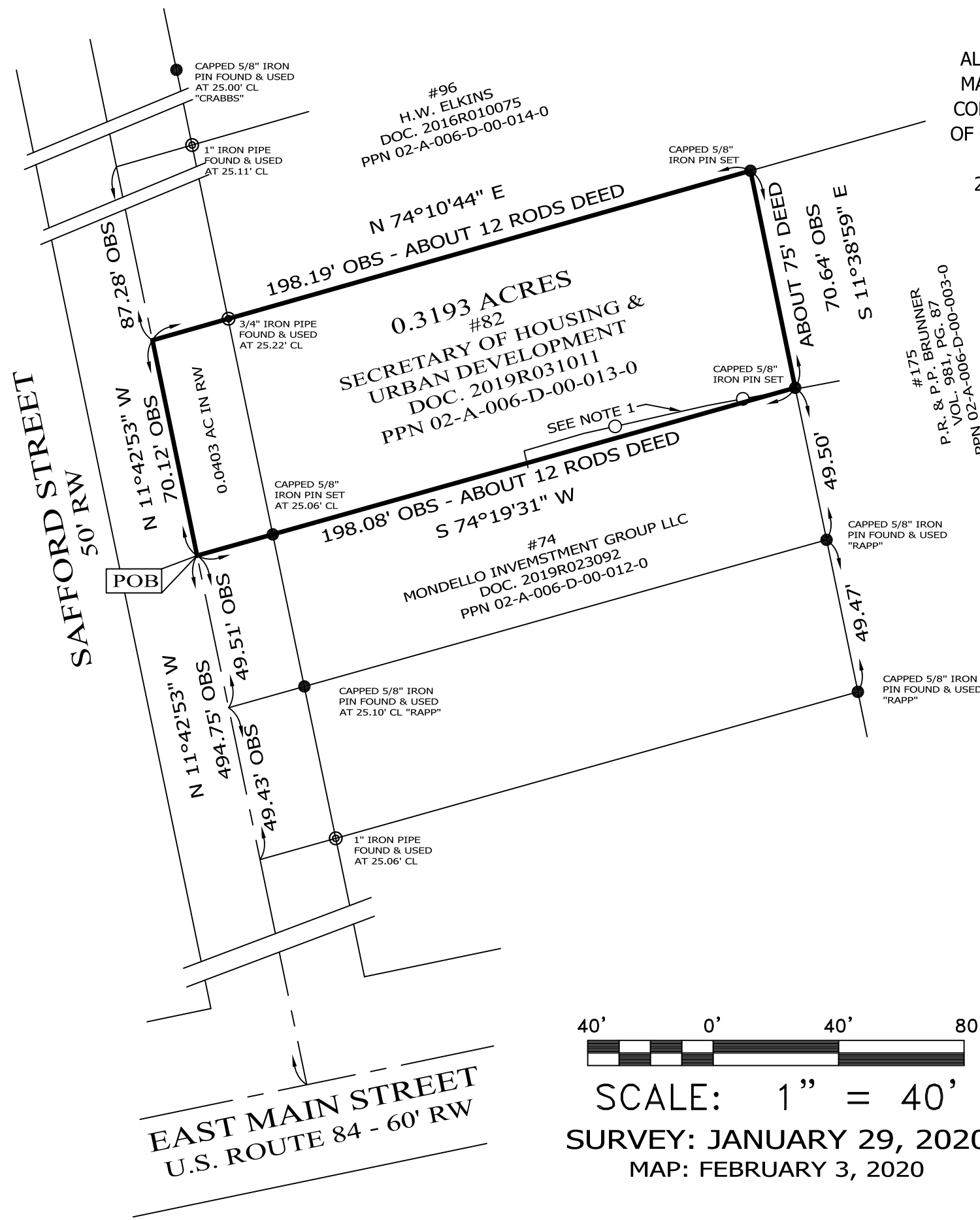
- ALL IRON PIN SET ARE 5/8" X 30" REBAR WITH CAP "CRABBS 7245".
- DEEDS OF RECORD
- SURVEY BY CRABBS' SURVEYING FOR RAINES, DATED MAR 2007, JOB 4239
- SURVEY BY J. SLAY FOR REGER, DATED AUG 2017, JOB T1
- OCCUPATION AGREES WITH TITLE LINES AS PREVIOUSLY MONUMENTED EXCEPT AS SHOWN ON THIS PLAT

THIS SURVEY WAS PERFORMED TO AN ACCURACY AS SET FORTH IN THE 2003 OHIO ADMINISTRATIVE CODE 4733-37.



TIMOTHY E. STOCKER, P.S. 7245

PREPARED FOR: SECRETARY OF HOUSING & URBAN DEVELOPMENT	PROJECT NAME: RESURVEY OF LANDS	PROJECT ADDRESS: 82 SAFFORD STREET MADISON, OHIO
	PROJECT LOCATION: LAKE COUNTY, OHIO	JOB NUMBER: 7641
FOR INQUIRIES CONCERNING THIS SURVEY CONTACT: CSS CRABBS' SURVEYING SERVICE P.O. BOX 908 PAINESVILLE, OHIO 44077 1-800-488-3968		CHK: T. STOCKER DRN: S. HUPERTZ REV: PAGE 1 OF 1



SCALE: 1" = 40'
SURVEY: JANUARY 29, 2020
MAP: FEBRUARY 3, 2020