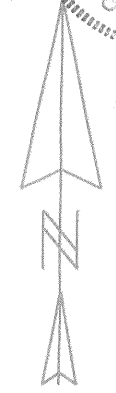




MAP OF SURVEY
FOR
HENRY F. KOZLEVCAR
KNOWN AS BEING PART OF LOT 15
PAINE TRACT IN RANGE 6, TOWNSHIP 11
OF THE CONNECTICUT WESTERN RESERVE

VILLAGE OF MADISON
COUNTY OF LAKE - STATE OF OHIO

THIS MAP OF SURVEY REPRESENTS A TRUE FIELD SURVEY PERFORMED BY ME ON DECEMBER 28, 2004. BEARINGS SHOWN HEREON ARE TO AN ASSUMED MERIDIAN AND ARE USED TO DENOTE ANGLES ONLY. DISTANCES ARE EXPRESSED IN FEET AND DECIMAL PARTS THEREOF IN ACCORDANCE WITH OHIO ADMINISTRATIVE CODE 4733-37.

James A. Ziemba 12-28-2004
JAMES A. ZIEMBA, PROFESSIONAL SURVEYOR #7094



BENCHMARK SURVEY COMPANY
5964 SOUTH RIDGE ROAD
MADISON, OHIO 44057
1-440-428-8599
DECEMBER 28, 2004

